

Projects Committee Meeting  
Thursday, August 29, 2024 7:30 AM  
Lower Platte North NRD Office  
P.O. Box 126  
Wahoo, NE 68066

1. UNFINISHED BUSINESS

2. SWCP

DNR contacted all NRDs with their FY25 NeSWCP apportionment, the LPN allocation= **\$83,058.36**

Combined with the NRD local **\$25,000**, the FY25 total = **\$108,058.36**

2.A. SWCP Application Approvals

Listed are two new FY25 applications for SWCP:

With these two applications our total FY25 SWCP allocation totals = \$60,168.85.

<b>24-S-4 JV ACRES PTNSHP</b>	<b>\$</b>	<b>12,433.35</b>	<b>Terraces with tile outlet/WASCB</b>
<b>24-B-1 DONALD KREJCI</b>	<b>\$</b>	<b>15,000.00</b>	<b>WASCB w/ tile outlet</b>

2.B. SWCP Payments

2.C. SWCP Cancellations

2.D. Wahoo Creek Cost Share Approvals

3. JOINT WATER MANAGEMENT ADVISORY BOARD (JWMAB)

3.A. East Fremont/Elkhorn Township Drainage - FEMA HMPG

FEMA funding was not awarded (July 2024). A debrief was requested from NEMA/FEMA. The City plans to have JEO phase and repackage the BRIC grant application for the middle portion (East of Luther Rd, West of Hwy 275. They may utilize some ARPA funds to begin detention basin excavation on property already owned south of the power plant/rail road tracks. BRIC grant application deadline will be delayed due to FEMA funding pause.

3.B. West Fremont - FEMA BRIC

JEO has completed the nonstructural site inspections and made recommendations for 5 separate properties. JEO will present their findings to the property owners to see how receptive they are to the proposed upgrades. A 25% local match is needed from any combination of non-federal funds. JEO will also work on an application for Floodplain Management and Administration policy review.

3.C. Rawhide Creek Watershed - NRCS WFPO

JEO completed edits on the Plan EA based on comments received from NRCS State staff. We are still awaiting a letter from the City / Airport Authority stating that

they're ok with the proposed project. Once submitted, final approval is expected to take 6 to 9 months. Final design can begin fall of 2025 (FY2026): Large detention west of town & Raising Fremont Cutoff road west of highway, ties into high-ground.

3.D. North Bend Drainage District

Jovan drafted an agreement for the Board's commitment last month of \$60,000. A signed copy is attached.

3.E. North Bend Levee

Attached is a request from North Bend for reimbursement of Levee easement work. On July 12, 2021, The NRD Board approved the motion "To approve 1/3 of the cost, up to \$13,000 maximum assistance, to the City of North Bend, for hiring JEO to develop easements for the North Bend Levee System."

The filing fees totaled \$120.00 and JEO's fee was \$42,178.75, divided by 3 equals \$14,099.59

3.F. USGS Joint Funding Agreement - Platte River Cameras and Stage-Only Streamgages

Attached is a Joint Funding Agreement with USGS for the operation of five cameras and two stage-only streamgages for five years. Total local cost is \$114,280 for 5 years, split between 4 partners (Dodge County, City of Fremont, Papio, and LPNNRD) = \$5,714 annually per partner. LPNNRD is the lead on this project. We plan to pay USGS quarterly and bill back partners annually.

3.G. Interlocal Agreement - Platte River Cameras and Stage-Only Streamgages

Attached is a joint funding interlocal agreement with Dodge County, City of Fremont, and Dodge County for operation and maintenance of five Platte River Cameras and two Stage-Only Streamgages for five years. The agreement is based on our previous agreement with updated dates and financial, and the removal of language describing purchasing the equipment.

4. SHELL CREEK WATERSHED

4.A. Shell Creek Implementation - 319 & NET

SCWIG met on 8/13 in Columbus NRCS office. Topics included: producer and homeowner mailings, residential irrigation efficiency rebates, recently complete and planned projects, and celebration logistics. The celebration is scheduled for September 12th at 4:00 pm, Matt's shop. We are also planning a smaller tour of several projects beginning at noon, meeting at Matt's shop.

4.A.1. Septic System upgrade payment

Bill Bos submitted a completed septic system upgrade for payment:

Daw

n

Schul

z

Onsite Wastewater	\$5,500	\$4,627.20
-------------------	---------	------------

5. WAHOO CREEK WATERSHED

5.A. Dam Site Planning Update

NeDNR requested acknowledgment from Saunders county that they were aware of road impacts from site 26B on Road P. Staff and Olsson submitted numerous

accounts of discussions about the impacts, an email from Saunders Co Road Supervisor, and the Conditional Use Permit issued by Saunders. Final bid document edits/responses have been completed and full bid package will be available via Quest or staff will compile a requested packet. Planned site showing for first three sites is 9/19. Bids due 10/3. Bid award 10/14 (Board mtg)

5.A.1. Design - Olsson

Request for construction bids on sites 26A, 26B, and 27 have been advertised. The upcoming schedule:

9/19 - Site showing

10/3 - Bid due/opening

10/14 - Board award contract

Olsson progress report and invoices attached.

5.A.2. Real Estate - Olsson & Great Plains Appraisal

Danielle and Elliott held initial meetings with the majority of landowners on sites 55, 85, 84, 66, and 86. There remain a few holdouts who have not responded to multiple letters, or phone calls. These initial landowner meetings serve the purpose to present the most up to date map and knowledge of the project to the impacted landowners as a courtesy before the appraisal, and offer, process begins.

Danielle, along with Olsson engineering staff, Elliott, Chapman and Gottschalk met 8/26 to discuss easement language clarification relating to "top of dam" vs. "100 year floodplain" requirements. NRCS is requiring easements to top of dam elevation for this WFPO program. NeDNR requires easements to 100 year floodplain/auxiliary spillway crest elev..

Discussion was had regarding ingress/egress wording; current wording gives NRD "blanket coverage" throughout the "easement area", but not specific requirements/expectations for operation and maintenance or location of access.

Invoice attached

5.A.3. Funding - NRCS WFPO & NeDNR JEDI

5.B. Water Quality - NWQI & 319

6. LOWER PLATTE RIVER CORRIDOR ALLIANCE

7. LINDSAY POND RESTORATION

Attached is a request from the Village of Lindsay for \$25,000 of the \$50,000 committed for their pond restoration project. They expect to request the final \$25,000 after substantial completion scheduled for October 15th, 2024. On February 10th, 2023, the LPNNRD Board approved the motion to "Assist the Village of Lindsay with their pond rehabilitation project by committing \$25,000 this fiscal year and \$25,000 in FY2024."

8. EROSION AND SEDIMENT RULES AND REGULATIONS

9. HAZARD MITIGATION PLAN UPDATE

Invoice and progress report from JEO attached.

10. DRAINAGE ISSUE

The NRD was contacted looking for any assistance with a drainage issue North/North East of North Bend - between Highway 79 and County Road 8. There are several parties interested in helping with the cost of this project.

11. LONG RANGE PLAN

Attached is a first draft of our Long Range Plan required to be updated annually. Directors are requested to review the draft and have comments and suggestions back to staff before September's Board Meeting.

12. NEBRASKA BUFFER STRIP PROGRAM

The Nebraska Department of Agriculture (NDA) funds the Nebraska Buffer Strip Program while the NRDs administer the contracts within their respective NRDs. NDA reached out the NRDs to pose possible amendments to the buffer strip program, some which would require statute change. Attached are the proposals.

13. OTHER

14. ADJOURNMENT

**INTERLOCAL COOPERATION ACT AGREEMENT BETWEEN  
LOWER PLATTE NORTH NATURAL RESOURCES DISTRICT AND  
NORTH BEND DRAINAGE DISTRICT FOR  
NORTH BEND DRAINAGE CENTRAL CUT-OFF DITCH REPAIR**

**This Interlocal Cooperation Act Agreement**, hereinafter referred to as “Agreement”, is made and entered into by the following entities defined as a “public agency” pursuant to Neb. Rev. Stat. § 13-803, hereafter referred to individually as “Partner” and collectively as “Partners”, to wit:

Lower Platte North Natural Resources District (LPNNRD)  
North Bend Drainage District (Drainage District)

**Whereas**, LPNNRD is a political subdivision of the State of Nebraska created pursuant to Neb. Rev. Stat. § 2-3201 and 32,115.

**Whereas**, Drainage District is drainage district created by land owners pursuant to Neb. Rev. Stat. § 31-401 et. seq.

**Whereas**, Drainage District sustained damage to the central cut-off ditch relating to the 2019 flood disaster.

**Whereas**, the Drainage District did engage Pruss Excavation to prepare an estimate for repairing the central cut-off ditch. A description of the proposal is dated April 16, 2024, and is incorporated herein by reference (Project).

**Whereas**, the LPNNRD held a public meeting on August 12, 2024, wherein on agenda item 6.D.7. it was approved that the LPNNRD would agree to contribute a maximum of \$60,000 towards the Project.

**Whereas**, the LPNNRD has determined that it does not want to obtain a property interest or serve as the project sponsor for the Project but is willing to provide financial assistance in the amount as aforementioned.

**Therefore**, in consideration of the foregoing recitals and their mutual covenants hereinafter expressed, the Partners agree as follows:

1. **Authority:** This Agreement is made pursuant to authority provided in the Nebraska Interlocal Cooperation Act (Neb. Rev. Stat. 13-801, R.R.S., 1943, et seq.), without a separate entity being created, and whenever possible, this Agreement shall be construed in conformity therewith.
2. **Purpose:** The general purpose of this Agreement is for the Partners to enter into an agreement for design, bidding, permitting, and construction of the Project. The specific purpose of this Agreement is to define Partners’ responsibilities regarding financing for the Project.

3. **Project Agreement:** Drainage District agrees that as a fundamental term of this agreement that it shall be solely responsible for ensuring that all state, local, and federal legal compliance, accountability, permitting, and reporting obligations are met. The LPNNRD will therefore be a financial contributor to the Drainage District for up to 100% of its costs, up to a maximum of \$60,000.
4. **Effective Date of Agreement:** This Agreement becomes effective upon execution by the Partners. The original copy of this Agreement will be maintained as part of the records of LPNNRD, with a copy being mailed to the other Partner.
5. **Duration of Agreement:** This Agreement shall terminate automatically and without further notice upon the latter to occur of either: (i) completion of the Project, or (ii) June 30, 2025.

**IN WITNESS WHEREOF,**

This Agreement is executed by Kelly Thompson, Board Chairman and authorized representative of the Lower Platte North Natural Resources District on this 22<sup>nd</sup> day of August, 2024.

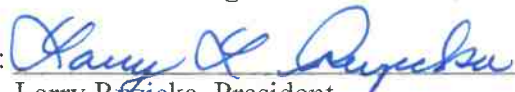
**Lower Platte North Natural Resources District**

By:   
Eric Gottschalk, General Manager

**IN WITNESS WHEREOF,**

This Agreement is executed by Larry Ruzicka, President, Board of Directors, and authorized representative of the North Bend Drainage District on this 22<sup>nd</sup> day of August, 2024.

**North Bend Drainage District**

By:   
Larry Ruzicka, President

# City of North Bend, Nebraska

607 Main Street, P.O. Box 401  
North Bend, NE 68649  
(402) 652-3584  
[cinoben@gpcom.net](mailto:cinoben@gpcom.net)

DATE August 23, 2024

Lower Platte North NRD – Attn. Ryan Chapman  
511 Commercial Park Road  
Wahoo, NE 68066-0126

Easement work on North Bend levee:

JEO – invoice attached \$42,178.75

Filing fees at Dodge County Courthouse 120.00

Total Expense: \$42,298.75

\$42,298.75 divided by 3 = **\$14,099.59**

(Dodge County, NRD, & City of North Bend shared expense)

Due within 30 days of receipt – thank you.

Thank you for your business:

TOTAL DUE: \$14,099.59



Invoice

April 30, 2024  
Project No: R190489.02  
Invoice No: 150266  
Invoice Amount: 625.00

Theresa Busse  
City of North Bend  
607 Main Street  
PO Box 401  
North Bend, NE 68649

Project Manager Kevin Kruse

Project R190489.02 North Bend Levee Easement Preparation

**Professional Services through April 19, 2024**

- Reimbursable expense = Dodge County Title

	Contract Amount	Percent Complete	Billed-to-Date	Previous Billing	Current Billing
<b>Hourly to a Maximum Phase(s)</b>					
Project Management	\$1,500.00		\$1,495.00	\$1,495.00	0.00
Easement Development and Fieldwork	\$37,500.00		\$37,088.75	\$37,088.75	0.00
<b>Hourly Phase(s)</b>					
Additional Services			\$625.00	0.00	\$625.00
Reimbursable Expenses			\$2,970.00	\$2,970.00	0.00
<b>Total</b>	<b>\$39,000.00</b>		<b>\$42,178.75</b>	<b>\$41,553.75</b>	<b>\$625.00</b>
<b>Total Amount Due Upon Receipt :</b>					<b>\$625.00</b>

Email invoice to: cinoben@gpcom.net

JEDA  
150266  
engr - levee  
60811  
625.00

**INTERLOCAL COOPERATION ACT AGREEMENT  
PLATTE RIVER CAMERAS/STREAM GAUGES  
FOR  
LOWER PLATTE NORTH NATURAL RESOURCES DISTRICT  
PAPIO-MISSOURI RIVER NATURAL RESOURCES DISTRICT  
DODGE COUNTY  
AND  
CITY OF FREMONT**

This Agreement (hereinafter named “Agreement”) is made by and among the following Parties (all are political subdivisions of the State of Nebraska):

Lower Platte North Natural Resources District (LPNNRD)  
Papio-Missouri River Natural Resources District (PMRNRD)  
Dodge County (County)  
City of Fremont (CITY)

The parties hereinafter being referred to individually as “Partner” and collectively as “Partners”.

**WHEREAS:**

Flooding and resulting damages from winter ice jams and seasonal rainstorms frequently occur along the Lower Platte River corridor.

The Partners work closely with the National Weather Service, the Nebraska Emergency Management Agency and the Nebraska Department of Natural Resources to monitor winter ice/ice-out and flood stage conditions along the Lower Platte River corridor and take necessary actions to alert the public of resulting flood hazards.

The Partners desire to increase awareness of potential flood threats due to winter ice/ice-out conditions and other significant seasonal rainstorm events, by establishing cameras and additional water monitoring gauges at mutually agreed upon locations along the Lower Platte River corridor.

The Partners desire to enter into an Interlocal Agreement for sharing costs associated with purchasing and placing cameras, additional stream gauges and supporting equipment, for placement along the Lower Platte River corridor and for the future operation and maintenance of that equipment.

THEREFORE, in consideration of the foregoing recitals and their mutual covenants hereinafter expressed, the Partners agree as follows:

**1. Authority:**

The Partners desire to work together for maintaining cameras, stage-only stream gauges and supporting equipment, at mutually agreed upon Lower Platte River locations and to make the most efficient use of their respective powers by cooperating on a basis of mutual advantage under the auspices of the Interlocal Cooperation Act (Neb. Rev. Stat. §§ 13-801 to 13-827). In furtherance of this cooperative effort the Parties desire to enter into this Interlocal Agreement with one another for joint and cooperative action for any power or powers, privileges or authorities exercised or capable of exercise individually by them as public agencies under the Interlocal Cooperation Act. This Agreement is not intended to create a separate legal entity as between the Partners.

**2. Cameras/Stage-Only Steam Gauges Operation and Maintenance Expenses:**

The Partners agree to equally share on-going camera/stream stage-only gauge operation and maintenance expenses for five years, not to exceed an annual average total cost of \$22,856 total cost (\$5,741 annual maximum average cost for each Partner). It shall be the LPNNRD's sole discretion to determine when and how operation and maintenance is to be conducted and to then bill each Partner accordingly.

**3. Authorized Partner for Entering into USGS Agreement/Billings:**

The Partners agree that LPNNRD will enter into a five-year agreement with USGS for operation and maintenance of the equipment. LPNNRD will bill each Partner for their share annually.

**4. Effective Date:**

This Agreement becomes effective upon execution by all Partners. The original copy of this Agreement will be maintained as part of the records of LPNNRD, with a copy being provided to each of the Partners. The Agreement may be signed electronically and in counterparts.

**5. Duration of Agreement:**

This Agreement shall extend from the date of execution by all Partners and will remain in effect until September 30, 2029, unless mutually or individually terminated by one or more of the Partners upon an advance 90 day written notice. Provided, however, termination cannot effect the initial obligations of the Partners as the LPNNRD will be bound to the five year term with USGS so the parties are committing to at least that length of term.

**6. Amendments, Assignments, Severability and Integration:**

This Agreement may be amended, or Addendums added, subject to written approval by all Partners. This Agreement may not be assigned without the express written permission of the other Partners to this Agreement. If any portion of this Agreement is held invalid, the remainder hereof shall not be affected thereby if such remainder would then continue to conform to the terms and requirements of applicable law. This Agreement constitutes the entire agreement between the Partners with respect to the subject matter herein and merges all prior discussions between them. It shall not be modified except by written agreement dated subsequent to the date of this Agreement and signed by all Partners.

**7. Indemnification:**

The Partners assume no liability under this Agreement unless expressly accepted herein. Each party agrees to defend the other from and against all liabilities, obligations, losses, damages, claims, and demands arising from the acts of its own respective officers, agents, or employees. Liability includes any claims, damages, losses, and expenses arising out of or resulting from performance of this Agreement that results in any claim for damage whatsoever including any bodily injury, civil rights liability, sickness, disease, or damage to or destruction of tangible property, including the loss of use resulting therefrom. Further, each Partner shall maintain a policy or policies of insurance (or a self-insurance program), sufficient in coverage and amount to pay any judgments or related expenses from or in conjunction with any such claims. Nothing in this Agreement shall require any Partner to indemnify or hold harmless the other Partners from liability for the negligent or wrongful acts or omissions of said other Partners or its principals, officers, or employees.

**IN WITNESS WHEREOF**, each Partner has caused this Agreement to be executed by its duly authorized officer as of the date and year.

**Lower Platte North Natural Resources District**

By: \_\_\_\_\_  
Board Chairperson

Date: \_\_\_\_\_

**Papio-Missouri River Natural Resources District**

By: \_\_\_\_\_  
John Winkler, General Manager

Date: \_\_\_\_\_

**Dodge County**

By: \_\_\_\_\_  
Chairman, Board of Supervisors

Date: \_\_\_\_\_

**City of Fremont**

By: \_\_\_\_\_  
Mayor

Date: \_\_\_\_\_

**INTERLOCAL COOPERATION ACT AGREEMENT  
PLATTE RIVER CAMERAS/STREAM GAUGES  
FOR  
LOWER PLATTE NORTH NATURAL RESOURCES DISTRICT  
PAPIO-MISSOURI RIVER NATURAL RESOURCES DISTRICT  
DODGE COUNTY  
AND  
CITY OF FREMONT**

This Agreement (hereinafter named “Agreement”) is made by and among the following Parties (all are political subdivisions of the State of Nebraska):

Lower Platte North Natural Resources District (LPNNRD)  
Papio-Missouri River Natural Resources District (PMRNRD)  
Dodge County (County)  
City of Fremont (CITY)

The parties hereinafter being referred to individually as “Partner” and collectively as “Partners”.

**WHEREAS:**

Flooding and resulting damages from winter ice jams and seasonal rainstorms frequently occur along the Lower Platte River corridor.

The Partners work closely with the National Weather Service, the Nebraska Emergency Management Agency and the Nebraska Department of Natural Resources to monitor winter ice/ice-out and flood stage conditions along the Lower Platte River corridor and take necessary actions to alert the public of resulting flood hazards.

The Partners desire to increase awareness of potential flood threats due to winter ice/ice-out conditions and other significant seasonal rainstorm events, by establishing cameras and additional water monitoring gauges at mutually agreed upon locations along the Lower Platte River corridor.

The Partners desire to enter into an Interlocal Agreement for sharing costs associated with purchasing and placing cameras, additional stream gauges and supporting equipment, for placement along the Lower Platte River corridor and for the future operation and maintenance of that equipment.

THEREFORE, in consideration of the foregoing recitals and their mutual covenants hereinafter expressed, the Partners agree as follows:

**1. Authority:**

The Partners desire to work together for maintaining cameras, stage-only stream gauges and supporting equipment, at mutually agreed upon Lower Platte River locations and to make the most efficient use of their respective powers by cooperating on a basis of mutual advantage under the auspices of the Interlocal Cooperation Act (Neb. Rev. Stat. §§ 13-801 to 13-827). In furtherance of this cooperative effort the Parties desire to enter into this Interlocal Agreement with one another for joint and cooperative action for any power or powers, privileges or authorities exercised or capable of exercise individually by them as public agencies under the Interlocal Cooperation Act. This Agreement is not intended to create a separate legal entity as between the Partners.

**2. Cameras/Stage-Only Steam Gauges Operation and Maintenance Expenses:**

The Partners agree to equally share on-going camera/stream stage-only gauge operation and maintenance expenses for five years, not to exceed an annual average total cost of \$22,856 total cost (\$5,741 annual maximum average cost for each Partner). It shall be the LPNNRD's sole discretion to determine when and how operation and maintenance is to be conducted and to then bill each Partner accordingly.

**3. Authorized Partner for Entering into USGS Agreement/Billings:**

The Partners agree that LPNNRD will enter into a five-year agreement with USGS for operation and maintenance of the equipment. LPNNRD will bill each Partner for their share annually.

**4. Effective Date:**

This Agreement becomes effective upon execution by all Partners. The original copy of this Agreement will be maintained as part of the records of LPNNRD, with a copy being provided to each of the Partners. The Agreement may be signed electronically and in counterparts.

**5. Duration of Agreement:**

This Agreement shall extend from the date of execution by all Partners and will remain in effect until September 30, 2029, unless mutually or individually terminated by one or more of the Partners upon an advance 90 day written notice. Provided, however, termination cannot effect the initial obligations of the Partners as the LPNNRD will be bound to the five year term with USGS so the parties are committing to at least that length of term.

**6. Amendments, Assignments, Severability and Integration:**

This Agreement may be amended, or Addendums added, subject to written approval by all Partners. This Agreement may not be assigned without the express written permission of the other Partners to this Agreement. If any portion of this Agreement is held invalid, the remainder hereof shall not be affected thereby if such remainder would then continue to conform to the terms and requirements of applicable law. This Agreement constitutes the entire agreement between the Partners with respect to the subject matter herein and merges all prior discussions between them. It shall not be modified except by written agreement dated subsequent to the date of this Agreement and signed by all Partners.

**7. Indemnification:**

The Partners assume no liability under this Agreement unless expressly accepted herein. Each party agrees to defend the other from and against all liabilities, obligations, losses, damages, claims, and demands arising from the acts of its own respective officers, agents, or employees. Liability includes any claims, damages, losses, and expenses arising out of or resulting from performance of this Agreement that results in any claim for damage whatsoever including any bodily injury, civil rights liability, sickness, disease, or damage to or destruction of tangible property, including the loss of use resulting therefrom. Further, each Partner shall maintain a policy or policies of insurance (or a self-insurance program), sufficient in coverage and amount to pay any judgments or related expenses from or in conjunction with any such claims. Nothing in this Agreement shall require any Partner to indemnify or hold harmless the other Partners from liability for the negligent or wrongful acts or omissions of said other Partners or its principals, officers, or employees.

**IN WITNESS WHEREOF**, each Partner has caused this Agreement to be executed by its duly authorized officer as of the date and year.

**Lower Platte North Natural Resources District**

By: \_\_\_\_\_  
Board Chairperson

Date: \_\_\_\_\_

**Papio-Missouri River Natural Resources District**

By: \_\_\_\_\_  
John Winkler, General Manager

Date: \_\_\_\_\_

**Dodge County**

By: \_\_\_\_\_  
Chairman, Board of Supervisors

Date: \_\_\_\_\_

**City of Fremont**

By: \_\_\_\_\_  
Mayor

Date: \_\_\_\_\_

**Invoice**



601 P St Suite 200  
PO Box 84608  
Lincoln, NE 68501-4608  
Tel 402.474.6311, Fax 402.474.5063

August 14, 2024  
Invoice No: 507080

Ryan Chapman  
Lower Platte North NRD  
PO Box 126  
Wahoo, NE 68066-0126

**Invoice Total \$1,545.78**

Olsson Project # 018-34230 Lower Platte North NRD Wahoo Creek Watershed & 3 Dam Sites  
Professional services rendered July 7, 2023 through August 3, 2024 for work completed in accordance with agreement.

-----  
Phase 010 Sites 26A 26B & 27 Project Management

<b>Labor</b>		<b>Hours</b>	<b>Amount</b>	
Project Manager		10.00	1,451.30	
Administrative/Clerical		1.25	94.48	
Totals		11.25	1,545.78	
<b>Total Labor</b>				<b>1,545.78</b>
		<b>Total this Phase</b>		<b>\$1,545.78</b>

<b>Billing Limits</b>	<b>Current</b>	<b>Prior</b>	<b>To-Date</b>	
Total Billings	1,545.78	553,511.27	555,057.05	
Limit			729,053.79	
Balance Remaining			173,996.74	
	<b>AMOUNT DUE THIS INVOICE</b>			<b>\$1,545.78</b>

<b>Outstanding Invoices</b>	<b>Number</b>	<b>Date</b>	<b>Balance</b>
	505853	7/25/2024	7,689.59
	<b>Total</b>		<b>7,689.59</b>

Email invoice to: rchapman@lpnrd.org

Authorized By: Carrie Wiese

Progress Report for Wahoo Creek Watershed Dams Sites



Lower Platte North NRD

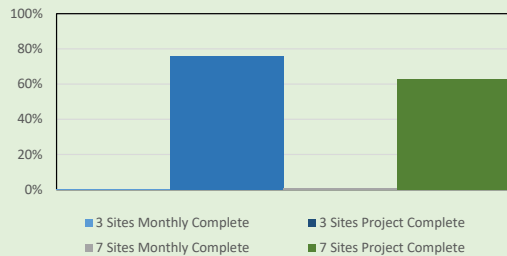
For Work Completed During The Month Of : August, 2024  
(through 08/03/24)

Project # 018-3423 Dam Site 26A, 26B, &27 Project Phase	Phase Budget	Billings for Month		Project Total Billings to Date	
		Current Earned/Billings	% Completed This Month	JTD Earned/Billings	% Completed Overall
010 - Project Management/Meetings	\$ 25,709	\$ 1,545.78	6.0%	\$ 16,302.70	63.4%
020 - Geotechnical Engineering	\$ 224,493		0.0%	\$ 226,775.48	101.0%
030 - Dam Design	\$ 184,885		0.0%	\$ 199,168.83	107.7%
040 - Permitting	\$ 86,634		0.0%	\$ 60,884.18	70.3%
050 - Survey and Legal Descriptions	\$ 11,142		0.0%	\$ 23,636.47	212.1%
060 - Community/Public Participation	\$ -			\$ -	
070 - Construction Services	\$ 171,962		0.0%	\$ 1,590.75	0.9%
090-Tree Clearing Bidding and Enviro	\$ 11,554		0.0%	\$ 11,642.75	100.8%
100- Additional Easement Documents	\$ 5,085		0.0%	\$ 5,144.49	101.2%
110-Additional 90% Review	\$ 9,930		0.0%	\$ 9,911.40	99.8%
<b>3 Sites Totals</b>	<b>\$ 731,394</b>	<b>\$ 1,545.78</b>	<b>0.2%</b>	<b>\$ 555,057.05</b>	<b>75.9%</b>

Project # A18-3423 (separate invoice) Sites 55, 66, 77, 84, 85, & 86 Project Phase	Phase Totals	Billings for Month		Project Total Billings to Date	
		Current Earned/Billings	% Completed This Month	JTD Earned/Billings	% Completed Overall
100 - Project Management/Meetings	\$ 78,909	\$ 1,596.43	2.0%	\$ 39,770.50	50.4%
110 - Geotechnical Engineering	\$ 592,047	\$ 115.13	0.0%	\$ 590,144.89	99.7%
120 - Dam Design	\$ 425,202	\$ 8,147.29	1.9%	\$ 468,971.86	110.3%
130 - Permitting	\$ 244,810		0.0%	\$ 176,641.99	72.2%
140 - Survey and Legal Descriptions	\$ 28,165	\$ 642.75	2.3%	\$ 34,172.51	121.3%
150 - Community/Public Participation	\$ 30,000		0.0%	\$ 5,899.20	19.7%
160 - Other	\$ -			\$ -	
170- Construction Services	\$ 603,992		0.0%	\$ -	0.0%
180- Site 55 Additional Investigation	\$ 70,923		0.0%	\$ 14,393.05	20.3%
190-Easement Documents & Survey	\$ 14,953	\$ 4,560.43	30.5%	\$ 5,532.43	37.0%
200- 77 Additional Evaluation	\$ 45,215	\$ 796.07	1.8%	\$ 21,145.72	46.8%
210- 90% Review	\$ 19,827	\$ -	0.0%	\$ -	0.0%
220- Depletions Calculations	\$ 10,255	\$ 485.38	4.7%	\$ 10,060.57	98.1%
220- Biological Assesment	\$ 24,720		0.0%	\$ 2,031.58	8.2%
<b>6 Sites Totals</b>	<b>\$ 2,189,018</b>	<b>\$ 16,343.48</b>	<b>0.7%</b>	<b>\$ 1,368,764.30</b>	<b>62.5%</b>

<b>Billings For Month</b>	<b>\$ 17,889.26</b>
Total Billings To Date	\$ 1,923,821.35
Project Budget	\$ 2,920,412.00
Budget Remaining	\$ 996,590.65

% Budget Spent Per Site



Summary Of Work Completed This Month	
Sites 26A, 26B, & 27	Sites 55, 66, 77, 84, 85, & 86
-Bidding documents prepared and bidding process started	-Design work in progress on Sites 66, 84, and 85 -Additional section corners located -Easement discussions -Site 77 design complete, to be reviewed -Depletions calcs nearly complete -Ongoing project management

Planned Work For Next Month	
Site 26A, 26B, & 27	Sites 55, 66, 77, 82, 84, 85, & 86
-Site showing September 19 -Permit for 26b expected from NeDNR once confirmation from county received regarding inundation of Cty Rd P	-Final internal design review on Site 77 -Environmental permitting work to begin -Design for Sites 66, 84, and 85 to be completed -Coordination w/ county surveyor to set remaining section corners

For questions regarding billings, please contact Andrew Phillips at (402) 440-8807 or aphillips@olsson.com

Progress Report for Wahoo Creek Watershed Dams Sites



Lower Platte North NRD

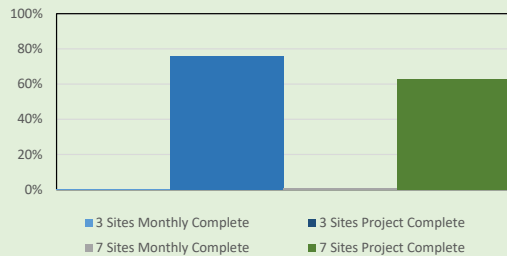
For Work Completed During The Month Of : August, 2024  
(through 08/03/24)

Project # 018-3423 Dam Site 26A, 26B, &27 Project Phase	Phase Budget	Billings for Month		Project Total Billings to Date	
		Current Earned/Billings	% Completed This Month	JTD Earned/Billings	% Completed Overall
010 - Project Management/Meetings	\$ 25,709	\$ 1,545.78	6.0%	\$ 16,302.70	63.4%
020 - Geotechnical Engineering	\$ 224,493		0.0%	\$ 226,775.48	101.0%
030 - Dam Design	\$ 184,885		0.0%	\$ 199,168.83	107.7%
040 - Permitting	\$ 86,634		0.0%	\$ 60,884.18	70.3%
050 - Survey and Legal Descriptions	\$ 11,142		0.0%	\$ 23,636.47	212.1%
060 - Community/Public Participation	\$ -			\$ -	
070 - Construction Services	\$ 171,962		0.0%	\$ 1,590.75	0.9%
090-Tree Clearing Bidding and Enviro	\$ 11,554		0.0%	\$ 11,642.75	100.8%
100- Additional Easement Documents	\$ 5,085		0.0%	\$ 5,144.49	101.2%
110-Additional 90% Review	\$ 9,930		0.0%	\$ 9,911.40	99.8%
<b>3 Sites Totals</b>	<b>\$ 731,394</b>	<b>\$ 1,545.78</b>	<b>0.2%</b>	<b>\$ 555,057.05</b>	<b>75.9%</b>

Project # A18-3423 (separate invoice) Sites 55, 66, 77, 84, 85, & 86 Project Phase	Phase Totals	Billings for Month		Project Total Billings to Date	
		Current Earned/Billings	% Completed This Month	JTD Earned/Billings	% Completed Overall
100 - Project Management/Meetings	\$ 78,909	\$ 1,596.43	2.0%	\$ 39,770.50	50.4%
110 - Geotechnical Engineering	\$ 592,047	\$ 115.13	0.0%	\$ 590,144.89	99.7%
120 - Dam Design	\$ 425,202	\$ 8,147.29	1.9%	\$ 468,971.86	110.3%
130 - Permitting	\$ 244,810		0.0%	\$ 176,641.99	72.2%
140 - Survey and Legal Descriptions	\$ 28,165	\$ 642.75	2.3%	\$ 34,172.51	121.3%
150 - Community/Public Participation	\$ 30,000		0.0%	\$ 5,899.20	19.7%
160 - Other	\$ -			\$ -	
170- Construction Services	\$ 603,992		0.0%	\$ -	0.0%
180- Site 55 Additional Investigation	\$ 70,923		0.0%	\$ 14,393.05	20.3%
190-Easement Documents & Survey	\$ 14,953	\$ 4,560.43	30.5%	\$ 5,532.43	37.0%
200- 77 Additional Evaluation	\$ 45,215	\$ 796.07	1.8%	\$ 21,145.72	46.8%
210- 90% Review	\$ 19,827	\$ -	0.0%	\$ -	0.0%
220- Depletions Calculations	\$ 10,255	\$ 485.38	4.7%	\$ 10,060.57	98.1%
220- Biological Assesment	\$ 24,720		0.0%	\$ 2,031.58	8.2%
<b>6 Sites Totals</b>	<b>\$ 2,189,018</b>	<b>\$ 16,343.48</b>	<b>0.7%</b>	<b>\$ 1,368,764.30</b>	<b>62.5%</b>

<b>Billings For Month</b>	<b>\$ 17,889.26</b>
Total Billings To Date	\$ 1,923,821.35
Project Budget	\$ 2,920,412.00
Budget Remaining	\$ 996,590.65

% Budget Spent Per Site



Summary Of Work Completed This Month	
Sites 26A, 26B, & 27	Sites 55, 66, 77, 84, 85, & 86
-Bidding documents prepared and bidding process started	-Design work in progress on Sites 66, 84, and 85 -Additional section corners located -Easement discussions -Site 77 design complete, to be reviewed -Depletions calcs nearly complete -Ongoing project management

Planned Work For Next Month	
Site 26A, 26B, & 27	Sites 55, 66, 77, 82, 84, 85, & 86
-Site showing September 19 -Permit for 26b expected from NeDNR once confirmation from county received regarding inundation of Cty Rd P	-Final internal design review on Site 77 -Environmental permitting work to begin -Design for Sites 66, 84, and 85 to be completed -Coordination w/ county surveyor to set remaining section corners

For questions regarding billings, please contact Andrew Phillips at (402) 440-8807 or aphillips@olsson.com

**Invoice**



601 P St Suite 200  
PO Box 84608  
Lincoln, NE 68501-4608  
Tel 402.474.6311, Fax 402.474.5063

August 14, 2024  
Invoice No: 507080

Ryan Chapman  
Lower Platte North NRD  
PO Box 126  
Wahoo, NE 68066-0126

**Invoice Total \$1,545.78**

Olsson Project # 018-34230 Lower Platte North NRD Wahoo Creek Watershed & 3 Dam Sites  
Professional services rendered July 7, 2023 through August 3, 2024 for work completed in accordance with agreement.

-----  
Phase 010 Sites 26A 26B & 27 Project Management

<b>Labor</b>		<b>Hours</b>	<b>Amount</b>	
Project Manager		10.00	1,451.30	
Administrative/Clerical		1.25	94.48	
Totals		11.25	1,545.78	
<b>Total Labor</b>				<b>1,545.78</b>
		<b>Total this Phase</b>		<b>\$1,545.78</b>

<b>Billing Limits</b>	<b>Current</b>	<b>Prior</b>	<b>To-Date</b>	
Total Billings	1,545.78	553,511.27	555,057.05	
Limit			729,053.79	
Balance Remaining			173,996.74	
	<b>AMOUNT DUE THIS INVOICE</b>			<b>\$1,545.78</b>

<b>Outstanding Invoices</b>	<b>Number</b>	<b>Date</b>	<b>Balance</b>
	505853	7/25/2024	7,689.59
	<b>Total</b>		<b>7,689.59</b>

Email invoice to: rchapman@lpnrd.org

Authorized By: Carrie Wiese

**Invoice**



601 P St Suite 200  
PO Box 84608  
Lincoln, NE 68501-4608  
Tel 402.474.6311, Fax 402.474.5063

August 14, 2024  
Invoice No: 507086

Ryan Chapman  
Lower Platte North NRD  
PO Box 126  
Wahoo, NE 68066-0126

**Invoice Total \$16,343.48**

Olsson Project # A18-34230 Lower Platte North NRD Wahoo Creek Watershed & 7 Dam Sites  
Phase II  
Professional services rendered July 7, 2024 through August 3, 2024 for work completed in accordance with agreement.

---

Phase	100	Sites 55 66 77 82 84 85 86 Project Management		
<b>Labor</b>				
			<b>Hours</b>	<b>Amount</b>
		Project Manager	11.00	1,596.43
		Totals	11.00	1,596.43
		<b>Total Labor</b>		<b>1,596.43</b>
			<b>Total this Phase</b>	<b>\$1,596.43</b>

---

Phase	110	Geotechnical Engineering		
<b>Labor</b>				
			<b>Hours</b>	<b>Amount</b>
		Project Professional	.75	115.13
		Totals	.75	115.13
		<b>Total Labor</b>		<b>115.13</b>
			<b>Total this Phase</b>	<b>\$115.13</b>

---

Phase	120	Dam Design		
<b>Labor</b>				
			<b>Hours</b>	<b>Amount</b>
		Principal	2.75	517.99
		Project Professional	18.75	2,461.13
		Assistant Professional	50.50	5,168.17
		Totals	72.00	8,147.29
		<b>Total Labor</b>		<b>8,147.29</b>
			<b>Total this Phase</b>	<b>\$8,147.29</b>

---

Phase	140	Survey & Legal Descriptions		
-------	-----	-----------------------------	--	--

---

**Unit Billing**

Field Vehicle 1457	277.0 Miles @ 0.75	207.75	
Generator/Jack Hammer			
7/23/2024	2 Days Jack Hammer @ \$80/Day	160.00	
Survey Supplies			
IU072724 SVSUP NCT SRV-GN		275.00	
<b>Total Units</b>		<b>642.75</b>	<b>642.75</b>
	<b>Total this Phase</b>		<b>\$642.75</b>

---

Phase	180	Site 55 Additional Investigation	
		<b>Total this Phase</b>	<b>0.00</b>

---

Phase	190	Additional Easement Documents	
<b>Labor</b>			
		<b>Hours</b>	<b>Amount</b>
Principal		2.00	332.24
CAD Operator		5.00	350.90
Survey		44.75	3,877.29
Totals		51.75	4,560.43
<b>Total Labor</b>			<b>4,560.43</b>
	<b>Total this Phase</b>		<b>\$4,560.43</b>

---

Phase	200	77 Additional Evaluation	
<b>Labor</b>			
		<b>Hours</b>	<b>Amount</b>
Project Professional		4.50	690.80
CAD Operator		1.50	105.27
Totals		6.00	796.07
<b>Total Labor</b>			<b>796.07</b>
	<b>Total this Phase</b>		<b>\$796.07</b>

---

Phase	220	Depletions Cals and BA	
<b>Labor</b>			
		<b>Hours</b>	<b>Amount</b>
Project Manager		2.75	485.38
Totals		2.75	485.38
<b>Total Labor</b>			<b>485.38</b>
	<b>Total this Phase</b>		<b>\$485.38</b>

**AMOUNT DUE THIS INVOICE \$16,343.48**

**Outstanding Invoices**

<b>Number</b>	<b>Date</b>	<b>Balance</b>
505851	7/25/2024	21,514.01
<b>Total</b>		<b>21,514.01</b>

Authorized By: Carrie Wiese

**Invoice**



601 P St Suite 200  
PO Box 84608  
Lincoln, NE 68501-4608  
Tel 402.474.6311, Fax 402.474.5063

August 19, 2024  
Invoice No: 508144

Ryan Chapman  
Lower Platte North NRD  
PO Box 126  
Wahoo, NE 68066-0126

**Invoice Total \$7,139.18**

Olsson Project # 023-00443 LPNNRD Wahoo Creek Watershed Flood Reduction Project Real Estate Services  
Professional services rendered through August 3, 2024 for work completed in accordance with our Agreement dated February 17, 2023.

-----  
Phase 100 Real Estate Acquisitions

**Labor**

	<b>Hours</b>	<b>Amount</b>	
Principal	25.50	6,051.41	
CAD Operator	6.25	424.19	
Administrative/Clerical	.75	54.75	
Totals	32.50	6,530.35	
<b>Total Labor</b>			<b>6,530.35</b>

**Reimbursable Expenses**

Filing Fees	242.83	
Personal Vehicle Mileage	144.72	
Ownership & Title Certificates	220.00	
<b>Total Reimbursables</b>	<b>607.55</b>	<b>607.55</b>

**Unit Billing**

Postage	1.28	
<b>Total Units</b>	<b>1.28</b>	<b>1.28</b>

**Total this Phase \$7,139.18**

**Billing Limits**

	<b>Current</b>	<b>Prior</b>	<b>To-Date</b>
Total Billings	7,139.18	71,096.50	78,235.68
Limit			210,000.00
Balance Remaining			131,764.32

**AMOUNT DUE THIS INVOICE \$7,139.18**

**Outstanding Invoices**

<b>Number</b>	<b>Date</b>	<b>Balance</b>
502897	7/10/2024	5,558.23
<b>Total</b>		<b>5,558.23</b>

**Billings to Date**

	<b>Current</b>	<b>Prior</b>	<b>Total</b>
Labor	6,530.35	59,012.82	65,543.17
Expense	607.55	12,081.08	12,688.63
Internal Unit	1.28	2.60	3.88
<b>Totals</b>	<b>7,139.18</b>	<b>71,096.50</b>	<b>78,235.68</b>

Email invoices to: [rchapman@lpnrd.org](mailto:rchapman@lpnrd.org); [selliott@lpnrd.org](mailto:selliott@lpnrd.org) and CC: [jbreunig@lpnrd.org](mailto:jbreunig@lpnrd.org)

Authorized By: Danielle Allen

# Village of Lindsay

121 Pine St. - P.O. Box 66

Lindsay, NE 68644

(402) 428-4010

---

Date 8/22/2024

Lower Platte North NRD  
Att: Ryan Chapman  
511 Commercial Park Road  
P.O. Box 126  
Wahoo, NE. 68066

RE: Lindsay Pond Restoration Project Reimbursement Request No.1

Ryan:

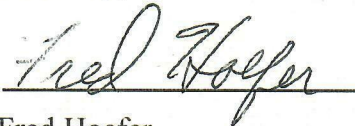
This letter is to request reimbursement for the Village of Lindsay Pond Restoration Project.

The amount requested is \$25,000.00 of the \$50,000.00 committed towards this project by the Lower Platte North NRD.

Therefore, we are requesting the Lower Platte North NRD reimburses us in the amount of \$25,000.00 for Reimbursement No.1.

Should there be information you need to process our request, or you have any questions regarding this, please do not hesitate to contact me at (402) 428-4010 or email me at [clerk@villageoflindsay.com](mailto:clerk@villageoflindsay.com).

Sincerely,



Fred Hoefler  
Trustees Board Chairman

# Village of Lindsay

121 Pine St. - P.O. Box 66

Lindsay, NE 68644

(402) 428-4010

---

## Lindsay Pond Restoration Report Narrative

July 1, 2023 – June 30, 2024

### Describe Project Activities

- The pond was emptied via pumping.
- Pumping was completed periodically during construction to remove accumulated water from precipitation events.
- Articulated concrete block matting and riprap were hauled in and stockpiled on site for installation in the pond for shoreline stabilization and aquatic habitat features.
- Pond excavation started and finished.

### Partners and Results of the Project for this Period

- No new partner coordination this period.

### Project Modifications and Descriptions

- No modifications to date, pending final costs upon construction completion a budget amendment request will be submitted if necessary.

### Quantify Results

- Pond excavation 100% completed, resulting in removal of approximately 4,385 cubic yards of sediment.
- Approximately 6,624 square feet of articulated concrete block matting was stockpiled on site for future installation.
- Approximately 45 tons of NDOT Type A and 250 tons of NDOT Type B rock riprap were stockpiled on site for future installation.



**Monthly Progress Report  
Lindsay Pond Restoration  
Village of Lindsay Nebraska**

**JEO Project #: 191217.00  
Through: June 21, 2024**

- 
- 1. Work completed during current period**
    - Contractor coordination and scheduling
    - Payment application preparation
    - Approximately 75% of pond excavation complete at time of payment application
  - 2. Planned accomplishments for next period**
    - Continue contractor coordination and site visits
  - 3. Project schedule**
    - On schedule
  - 4. Information needed from Village**
    - None
  - 5. Budget**
    - Tracking over on Construction Administration due to contractor coordination and scheduling with little progress being made.
      - Sent amendment \$6,800
      - Tabled until near end of construction to assure accurate costs
  - 6. Next Meeting Date and Time**
    - TBD
  - 7. Other Notes**
    - None

*Please contact Dennis Stille at 402.416.0305 or at [dstille@jeo.com](mailto:dstille@jeo.com) for any questions or concerns regarding this project and/or progress report.*



Invoice

August 26, 2024

Project No: R220954.00

Invoice No: 153581

Invoice Amount: 17,523.00

Eric Gottschalk  
Lower Platte North NRD  
Commercial Park Road  
PO Box 126  
Wahoo, NE 68066

Project Manager Rebecca Appleford

Project R220954.00 Lower Platte North NRD HMP 2025 Update

**Professional Services through August 16, 2024**

	Contract Amount	Percent Complete	Billed-to-Date	Previous Billing	Current Billing
<b>Lump Sum Phase(s)</b>					
Project Management	\$16,500.00	79%	\$13,035.00	\$11,220.00	\$1,815.00
Public Involvement and Stakeholder Participation	\$34,700.00	50%	\$17,350.00	\$16,309.00	\$1,041.00
Data Collection and GIS Mapping	\$16,550.00	81%	\$13,405.50	\$12,743.50	\$662.00
Develop Hazard Mitigation Plan	\$65,750.00	15%	\$9,862.50	\$7,232.50	\$2,630.00
HMP Adoption, Submission, and Approval	\$4,000.00	0%	0.00	0.00	0.00
Threat and Hazard Identification and Risk Assessment	\$17,500.00	92%	\$16,100.00	\$4,725.00	\$11,375.00
Drought Risk Assessment and Management	\$95,000.00	0%	0.00	0.00	0.00
<b>Total</b>	<b>\$250,000.00</b>		<b>\$69,753.00</b>	<b>\$52,230.00</b>	<b>\$17,523.00</b>

**Total Amount Due Upon Receipt : \$17,523.00**

Email Invoice: [rchapman@lpnrd.org](mailto:rchapman@lpnrd.org); [jbreunig@lpnrd.org](mailto:jbreunig@lpnrd.org)

# Progress Report

## LOWER PLATTE NORTH NATURAL RESOURCES DISTRICT HAZARD MITIGATION PLAN UPDATE

**August 23, 2024**

JEO Project Number: 220954.00  
Project Contact: Becky Appleford, 217-741-0117  
Professional Services through August 16, 2024

Below is a progress report for the above referenced project:

**1. Overall project and budget status:**

Overall Project Completion: <u>28%</u>	Overall Budget Expended: <u>27%</u>
HMP Completion: <u>40%</u>	HMP Budget Expended: <u>39%</u>
THIRA Completion: <u>92%</u>	THIRA Budget Expended: <u>92%</u>
Drought Plan Completion: <u>2%</u>	Drought Plan Budget Expended: <u>0%</u>

**2. Project activities during current period (thru August 16, 2024)**

- a. Incorporated completed worksheet information from meetings into HMP
- b. Updated GIS community lifeline information
- c. Analyzed collected hazard data for vulnerabilities and probabilities
- d. Began drafting sections 3 and 4 of HMP
- e. Sent meeting invite for THIRA workshop
- f. Prepared THIRA workshop materials: PowerPoint, worksheets, and handouts
- g. Facilitated THIRA workshop on August 12<sup>th</sup>
- h. Set up drought plan management process and tasks outline

**3. Planned project activities for next period (thru September 13, 2024)**

- a. Continue incorporating completed worksheets into HMP
- b. Continue drafting sections of HMP
- c. Develop upfront regional maps for assessment
- d. Finalize THIRA document
- e. Collect and review available community drought ordinances and plans
- f. Outline drought plan content
- g. Schedule drought plan kickoff meeting

**4. Information needed from NRD or key stakeholders**

- a. None

**5. Project Schedule and Next Meeting(s)**

- a. On schedule

**6. Other Notes**

- a. None



## **Introduction**

The Lower Platte North Natural Resources District (LPNNRD) is one of 23 Natural Resources Districts created in 1969 with the passage of LB 1357 by the Nebraska Unicameral. Since its formation in 1972, the LPNNRD has been assisting people in the Lower Platte River Basin in the development and protection of our soil and water resources. Nebraska Statutes require that Natural Resources Districts develop a Long Range Implementation Plan. The purpose of this plan is to summarize accomplishments by LPNNRD during fiscal year 2023 (July 1, 2023 to June 30, 2024). It will show activities for the current year and the next five years. The plan serves as an implementation tool of the district's Master Plan, which is updated every ten years. This Long Range Implementation Plan was approved by the LPNNRD Board of Directors on date.

## **Authority and Responsibilities**

The Natural Resources Districts have been given statutory responsibility outlined in Sections 2-3229, R.R.S. 1943. In this section it states that "The purposes of the Natural Resources Districts shall be to develop and execute, through the exercise of powers and authorities contained in this act, plans, facilities, works and programs relating to: (1) erosion prevention and control, (2) prevention of damages from flood water and sediment, (3) flood prevention and control, (4) soil conservation, (5) water supply for any beneficial uses, (6) development, management, utilization, and conservation of groundwater and surface water, (7) pollution control, (8) solid waste disposal and sanitary drainage, (9) drainage improvement and channel rectification, (10) development and management of fish and wildlife habitat, (11) development and management of recreational and park facilities, and (12) forestry and range management."

## **Description of the District**

Lower Platte North NRD programs and projects are available to meet the goal of properly developing our water and related land resources.

The Lower Platte North Natural Resources District is located in the Lower Platte River Basin in eastern Nebraska and includes 1,031,000 acres of land. A portion of Saunders, Butler, Platte, Dodge, Colfax, Boone, and Madison Counties are within the district (see Appendix A), which includes twenty-eight cities, towns, and villages. Besides the Platte River, other notable tributaries in the district include: Bone Creek, Clear Creek, Duck Creek, Elm Creek, Loseke Creek, Rawhide Creek, Sand Creek, Shell Creek, Silver Creek, Skull Creek, Taylor Creek, and Wahoo Creek.

The population of the district is approximately 65,000, of which about half is rural and half urban. The Lower Platte North NRD is financed by a tax levy which may be up to four and one-half cents per \$100 valuation for general purposes and another one cent for water programs. The FY 2024 tax levy is 0.025767 cents per \$100 valuation.

## **Governing Body**

The Lower Platte North Natural Resources District (LPNNRD) is governed by a 19-member Board of Directors (see Table 1). The directors are elected at the general election for a term of four years, with half of the members up for election every two years.

The district is divided into nine (9) subdistricts. Two board members are elected from each of the nine subdistricts, and one board member is elected at large every four years.

**Table 1. Lower Platte North Natural Resources District Board of Directors**

Sub-District 1	Lon Olson
Sub-District 1	Kelly Thompson
Sub-District 2	John Goldsberry
Sub-District 2	Bill Saeger
Sub-District 3	Dave Saalfeld
Sub-District 3	Andrew Tonnies
Sub-District 4	Chris Yosten
Sub-District 4	Matt Bailey
Sub-District 5	Mark Seier
Sub-District 5	David Lawrence
Sub-District 6	Joe Birkel
Sub-District 6	Robert Hilger
Sub-District 7	Ryan Engel
Sub-District 7	Ryan Sabatka
Sub-District 8	Jerry Johnson
Sub-District 8	Vacant
Sub-District 9	Duane Johnson
Sub-District 9	Bob Meduna Jr.
At Large	Thomas McKnight

The district operates by a set of bylaws which are kept on file at the district headquarters at Wahoo, Nebraska.

One of the great natural resources of Nebraska is the Platte River. It is the feature that attracted early settlers to our state and guided the wagon trails. Today, we look at the Platte River differently. It is a water source for agriculture and cities like Fremont, Lincoln, and Omaha, a haven for wildlife, and a place for recreation. Issues surrounding the Platte are a top priority at the LPNNRD, since approximately 72 miles of the river flow directly through, or border, the district.

### **Ice Jam Agreement**

In 1994, the LPNNRD entered into an agreement with the Papio-Missouri River NRD, Lower Platte South NRD, and Cass, Douglas, Sarpy and Saunders Counties to more effectively deal with ice jams and their resulting flood damages along the Lower Platte River. This area of concern is primarily from Fremont, Nebraska to the mouth of the Platte River. This group has pooled funds of \$150,000 to retain a contractor to use explosives when needed, to remove ice jams in a timely manner.

During the winter of 2023-2024, there were no ice issues of concern on the lower Platte River.

### **Rock & Jetty Program**

This program was developed to offer cost-share assistance to landowners to construct erosion control devices for stream bank stabilization and to assist Dike and Drainage Districts with maintenance of dikes along the Platte and Elkhorn rivers and perennial streams. In FY23, \$15,000 was budgeted for projects on rivers & streams. We assisted four cooperators on maintenance projects in FY 23-24 at a cost of \$13,107.55.

### **Platte River Basin Long Range Objectives**

- For the current year and the next 5 years administer \$15,000 - \$20,000 for the Bank Stabilization Program to cost-share on priority stream bank stabilization for cooperators on the Platte and Elkhorn Rivers and Perennial streams. Promote riparian buffer zones along the Platte River and other perennial streams This includes assisting cooperators with meeting the regulations of the Clean Water Act through section 404 permits.
- Keep up to date on Clean Water Act and Endangered Species Act regulations.
- Continue as a member of the Joint Water Management Advisory Board, provide leadership and assistance to move forward with exploring flood reduction solutions within Dodge County.
- Continue to participate with the City of Fremont and Dodge County to study potential nonstructural measures to reduce flooding and economic losses from the Lower Platte River.
- Assist the City of Schuyler as they evaluate the need for future federal funding for completing structural and non-structural approaches to reduce flooding and economic losses from the Platte River through the LPNNRD District-Wide Hazard Mitigation Plan.
- Encourage cities and counties within the District to initiate floodplain management planning to promote wise floodplain development.
- Continue to partner & support the Ice Jam Agreement in potentially protecting against ice jams on the Platte River and budget annually, as needed, for the Ice Jam Agreement Fund.
- Assist dike and drainage districts within the LPNNRD to properly repair and maintain levy projects.
- Provide support financially and technically to the Lower Platte Weed Management Area in controlling noxious and invasive weeds.
- Support the Nebraska Land Trust in acquiring easements for the protection and preservation of quality lands throughout Nebraska.
- Continue to support the Lower Platte River Corridor Alliance as an active voting member.

One of the Lower Platte North NRD's major responsibilities is to conserve and protect our ground and surface water resources. To accomplish this goal, the Lower Platte North continues to participate in water quality studies, ground water level monitoring, and water resource educational activities.

### **Groundwater Management Area**

Current rules and regulations and the Groundwater Management Plan (GWMP) are available at the LPNNRD headquarters in Wahoo and on the district website at [www.lpnnrd.org](http://www.lpnnrd.org).

LPNNRD implemented a District-wide Groundwater Management Area (GWMA) on January 1, 1997, to address both water quality and quantity concerns.

- Spring of 2024 LPN started the process of updating its GWMP.
- In 1997, groundwater quality Phase I (education) regulations became effective for the entire District.

One primary rule in Phase 1 requires certification for fertilizer and water use.

- The District has developed a groundwater program emphasizing a protection-based approach rather than a reactive, corrective approach.
- The District has two Phase groundwater quality control areas, those being Bellwood in 2003 and Richland/Schuyler in 2004.
- A grant was received from the Water Sustainability Fund in November 2022.
- This grant conducted a geological assessment to go with the AEM flights along with offering cost-share for best management practices in the Schuyler - Richland Phase Area.
- In July 2023 a second WSF grant with LLNRD and USGS were approved to determine nitrate legacy from Richland to Fremont.

In June 2018, the District updated its Groundwater Rules and Regulations

- A Phase Four was added for Water Quality
- Water Quantity will manage water by consumptive use or acre feet limitations.
- As of July 1, 2023, the District had 9477 registered active wells with 4625 irrigation wells and 212 wells in the GWEL network.

There are two designated Special Quantity Subareas in Butler-Saunders Counties and Platte-Colfax Counties. The District mandated water flow meters, rolling allocations and annual reports in these areas starting in 2016.

A Lower Platte Basin plan with 7 NRDs and NeDNR was developed starting in 2017.

- An allotment formula in 5-year increments was implemented to determine the acre feet used for new water uses.
- The District completed its V-IMP in June of 2018 by adding an additional rule of requiring municipalities to report yearly water use
- The group updated the plan for next 5-years in 2022 with new allotments until 2027.

A Consortium for drought consideration was developed In 2016, made up of the 3 NRDs, Lincoln Water System (LWS), Metropolitan Utilities District (MUD), and the Nebraska Department of Natural Resources (NeDNR).

- A drought contingency plan was developed to maintain/mitigate sustainable water supplies to the Lower Platte River during drought conditions.
- Projects continue to be considered for supplying water into the Platte River

- A 5-year update will be completed in 2024.

### Ground Water Quality Sampling

The Lower Platte North NRD continues efforts to develop a ground water quality inventory. The District has been divided into four primary aquifer regions: Todd Valley, Platte Valley, Shell Creek and the Uplands, and further divided into 26 subareas. These subareas are rotated for water quality sampling throughout the District. Staff samples the same wells called the Statewide Network each summer, weather permitting, to determine long term trends for nitrate-nitrogen. The data collected is provided to the Nebraska Department of Environment and Energy (NDEE). NDEE in turn provides this to the Nebraska Legislature on an annual basis.

In 2023 samples were collected from 52 sites.

Year	Nitrate-Nitrogen Range	% Nitrate-nitrogen 0-8.0 ppm	% Nitrate nitrogen 8.01-10.0 ppm	% Nitrate nitrogen > 10 ppm
2023	0 - 20.6 ppm	67% (35 of 52)	12% (6 of 52)	21% (11 of 52)

Samples for pesticide analysis were collected from ten of these sites (19%). The pesticide analysis was for a suite of 25 parameters, and all results were less than reporting level.

### Ground Water Energy Level Monitoring Network

One of the responsibilities of the NRDs in the State is to monitor fluctuations in groundwater levels. With the help of area cooperators, a ground water energy level (GWEL) monitoring network has been established in the LPNNRD. This monitoring network has been established to obtain a better understanding of the groundwater levels throughout the District. As of Spring 2024, the LPNNRD had 212 wells in the GWEL monitoring network. These wells are monitored each spring and fall, with selected wells also measured in late August.

The LPNNRD compares the latest spring reading to the 1987 base-year to determine if a subarea needs to be declared a Level 2 or Level 3 groundwater management area. Level 2 and 3 management areas require flow meters on wells, annual reporting of water use, and establishment of acre-inch allocations. For the 26 sub-areas within the District, 19 subareas are currently at Level 1 management, while the other 2 sub-areas still need additional information before these can be designated. Sub-Areas along the Elkhorn and Platte Rivers are showing some of the wells reaching Level 2 and 3 management. The District prefers at least three years of data before the subarea can be designated as a Level 1, 2, or 3 management area.

Fall readings in 2023 and Spring of 2024 showed a decline from the previous year's measurement. This change was the continuing lack of moisture in the last 2 years. Spring readings in 2024 showed a 1.17 feet lower of the wells measured compared to Spring of 2023. Each aquifer sub area showed a decline from the previous year.

### Chemigation

Chemigation is the act of injecting chemicals into the water line of an irrigation system that is then applied onto the crops. It is considered to be one of the most efficient ways of applying essential nutrients in times when the crop is uptaking the most amount of nitrogen through its

growing stages. In order to chemigate, a licensed permit holder must obtain a permit through the Lower Platte North NRD. Special equipment must be installed to protect Nebraska’s groundwater from possible back-flow of chemicals into the groundwater source. To obtain this permit, which is administered through NDEE, you must pass the Chemigation Certification test. This test is conveyed and taught through the University of Nebraska-Lincoln’s certification program. There is an online test option available to producers. The chemigation equipment must be properly equipped, inspected and approved by the NRD before applying any chemicals.

<b>Chemigation Permits</b>	<b>Total</b>	<b>Renewal</b>	<b>New</b>	<b>Emergency</b>
July 2023	704	643	61	0
July 2024	708	652	56	0

In 2014, the Legislature approved changes to Title 195 that would allow individual NRDs to set chemigation fees. Chemigation fees for LPNNRD are as follows: \$90 for a New permit, \$30 for a Renewal permit, and \$300 for an Emergency permit. Inspections are required on equipment for new permits. Renewal permits are inspected on a three-year rotation. Failure to renew by June 1st of the following year will cause the permit to lapse. If a renewal permit lapses, the producer must obtain a new permit and an inspection is required.

### **Decommissioned (Abandoned) Wells**

Abandoned wells are a health and safety concern and have been ruled as illegal by the Nebraska Legislature. A well not used for three consecutive years or one which is no longer useful is considered to be abandoned and needs to be properly decommissioned.

The Lower Platte North NRD offers up to 75% cost share assistance to landowners to properly decommission abandoned water wells. In addition, the district will assist with up to 75% of the cost for pump and obstruction removal on domestic and stock wells. To receive cost share assistance, the actual decommissioning must be performed by a certified well driller or pump installer. The landowner has six months from the time of application to accomplish this task unless good cause is shown.

Since 1992 the district has administered local and state cost-share dollars to decommission 749 wells. Through this program in FY 23-24, a total of \$15,117.00 was administered by LPNNRD for the plugging of 15 wells.

### **Flow Meter Maintenance Program/Readings**

Since 2008, the LPNNRD has implemented the requirement of installing a District approved flow meter on any new or replacement well. Thereafter in 2012, the District also required the installation of a flow meter on any expansion of acres from an existing well. This pumping information is invaluable to the District to know what has been pumped during years of extended drought. It is vital that the LPNNRD keeps track of this going forward into the future. In order to know the volume of water within our aquifer systems, we need to know the water that is being extracted.

Along with the irrigation wells, the LPNNRD also records meter readings from all of the municipality wells within the District including MUD, Lincoln and Fremont. Livestock wells and commercial wells are required to report if the well was drilled after the 2012 requirement date. Over 1,200

readings are recorded annually throughout the LPNNRD District. The district provides funding for meter maintenance on approximately 1,150 irrigation well flow meters that are getting routine maintenance once every four years.

**Registered Wells and Well Permits**

The Nebraska Legislature declared that conservation and the beneficial use of ground water are essential to the future well-being of the State. State Law requires that all water wells in the State of Nebraska be registered with the Department of Natural Resources. Wells that are not registered are illegal and should be registered as soon as possible. A breakdown by decade from 1970 to present shows the growth of active irrigation wells in the District.

*Table of Active Irrigation Wells within LPNNRD  
compiled by Completion Date*

<b>Date</b>	<b>Number of Active Irrigation Wells in the District</b>
December 31, 1970	1,428
December 31, 1980	2,756
December 31, 1990	3,241
December 31, 2000	3,686
December 31, 2010	4,307
December 31, 2020	4,554
July 1, 2024	4,625

From July 1st, 2023 to July 1st, 2024, the District has issued 33 well permits with 30 for new and replacement irrigation wells.

**Special Studies**

The LPNNRD has done a number of studies within the District. The following is a summary of studies that are currently being conducted within the District.

***Aquifer Vulnerability Mapping and Analysis***

- To collect and analyze data within the LPN Water Quality Management Areas for nitrates and source of nitrate.
- Vadose soil sampling analysis to assist in determining the amount of nitrates in soil and pore water present in the unsaturated zones above the water table.
- A nitrate tool was developed utilizing the data, along with geological information to assist in determining vulnerability.
- Age dating of groundwater was conducted in 2023 with results at the end of 2024.
- The analysis is now being conducted in the Shell Creek Aquifer Region

***3D Airborne Electromagnetic (AEM) Hydrogeologic Framework and Assessment***

- Papio-Missouri River NRD, NeDNR and LPNNRD started a study in January 2021 to assess AEM survey information, well logs, and other geological information.
- The data is available for staff to characterize different geological layers and assign variables such as hydraulic conductivity.
- This data is being utilized for groundwater modeling to better understand, assess, and forecast groundwater. Completion of the groundwater model for the Lower Platte River Basin is planned for early 2025.

### ***Lower Platte River Consortium Study***

- This study looked at long term water supplies in the Lower Platte River Basin, and the ability to enhance streamflow, especially in drought conditions.
- Sustaining water in the river would also provide a benefit to wildlife and agriculture by lessening the likelihood of a 'call' on the river.
- The plan was completed in Spring 2020 with the group now in the process considering the options from the plan to determine the feasibility of projects.

### ***Eastern Nebraska Resources Assessment***

- LPNNRD is a partner in the Eastern Nebraska Water Resources Assessment (ENWRA).
- The ENWRA study has been utilizing Airborne Electromagnetic (AEM) over eastern Nebraska to better model the geology of the glaciated portion of the State.
- The flights and the results can be found on the ENWRA website at ([www.enwra.org](http://www.enwra.org)).

### **Certifying Acres**

In July 2009, the District signed a contract with gWorks (formerly GIS Workshop) to develop a database of county assessor records as the preliminary step to certifying irrigated acres. As of January 2022, the majority of the irrigation in the district has been cataloged. The District is still granting new irrigation development with verification by aerial photography and accurately modeled before entering into the database. Acre certification provides an inventory of the irrigation needs of the District, which is an important part of present and future groundwater management and planning. In addition to cataloging irrigated acres, LPNNRD staff have been actively working with the Nebraska Department of Natural Resources (NeDNR), as well as local landowners, to bring all irrigation wells in LPNNRD into compliance with Nebraska Revised Statute 46-602 (7).

### **Nebraska Ordnance Plant Water Pollution Clean Up at Mead**

During the 1940s, 1950s and 1960s, an Army Ordnance Plant near Mead was used to assemble bombs and served as an early Atlas Missile ICBM site. Over time, the soil and groundwater at the plant site became polluted with various explosive residues and solvents. The cleanup has been divided into three basic project areas: Soils (OU1), Ground Water (OU2), and Building contamination (OU3). This area has been under study by the Army Corps of Engineers (COE) since 1988. An open house was held by the Corp, May 2024, with annual tours and open houses conducted regularly.

### **Wellhead Protection Program**

The LPNNRD implemented a wellhead protection program in FY 2001. The goal of the program is to minimize potential polluting activities on the land surrounding a community's public water supply well(s). The District has identified 22 communities with public supply wells and they have been encouraged to become involved in the program. The Communities of Newman Grove and Platte Center received a Source Water Protection Grants to re-evaluate and approve their wellhead management areas. The LPN is working with these communities along with assessing the nitrate issues along the Shell Creek Region.

### **Rural Water Districts**

In recent years, the District has worked with communities who have had difficulties with water quality and quantity by forming two rural water systems. The Butler County system linked the village of Bruno in 2006, who was having water quality and quantity problems, to David City. Also in 2006, the Saunders County system linked the village of Colon, who was experiencing water quality concerns, to Wahoo. The LPNNRD operates both of these systems. The District

purchases water from the larger communities and delivers it to the smaller communities; RW staff manage and maintain Colon's system and billing while Bruno manages their infrastructure and household billing. Both systems are designed to serve rural customers along each service route. Combined, the two systems serve over 135 households in Saunders and Butler Counties. To address fiscal concerns both RWDs have implemented a phased rate increase strategy to more diligently manage the financial standings of both districts. The District has been in contact with several other communities and anticipates several more communities and rural customers to be serviced by rural water systems in the future as rural communities face an increased burden at providing adequate quantity, and quality, water while maintaining aging infrastructure. Both systems are greater than 10 years old and repairs/replacements of meters is expected to take up RWD staff's time in 2024-25 as a number of meters and components are nearing the end of their expected service life.

The Environmental Protection Agency (EPA) revised the Lead and Copper Rule in 2022 and required all PWS to submit a lead service line inventory. This inventory takes into account all water service line from transmission main to first service connection within households. This has required multiple contacts with homeowners and will be a living document to be updated in perpetuity.

### **Geographic Information System (GIS)**

The District has incorporated the use of Geographic Information System (GIS) technology into most district functions, including the certification of irrigated acres, maintenance, project planning, modeling of groundwater availability, and the movement of contaminants such as nitrates through the soil profile. In addition to in-house GIS activities, LPNNRD GIS staff assist a variety of partners, including projecting FSA aerial photography into Nebraska State Plane Feet coordinates for NeDNR, custom authoring of maps for the Nebraska Land Trust, coordination of helicopter flight lines for invasive species control with the Lower Platte Weed Management Area, and helping other NRDs with GIS questions as they emerge.

LPNNRD's database allows for quick and efficient lookup of any information pertaining to any project or cost share that has been completed for any constituent with land in LPNNRD.

As drone technology continues to evolve, LPNNRD has added a SkyDio2 Autonomous Drone to its inventory.

### **Ground and Surface Water Long Range Objectives**

- Continue groundwater quality sampling throughout the LPNNRD, both the State-wide network and intensive sampling of selected regional aquifers. To work with other agencies on assessing legacy nitrate.
- Continue water quality education programs based on the goals and objectives of the LPNNRD Groundwater Management Area, which includes LPNNRD certification classes for landowners, municipal, and industrial water users.
- If needed, designate further Phase II, III, and IV boundaries for the Groundwater Quality Management Areas.
- Continue with nitrogen application demonstrations and participate with demonstrations on integrated pest management and sustainable agriculture.
- Assist in the proper decommissioning of water wells in the district by administering state and local cost-share funds to decommission abandoned water wells.
- Continue measurement of ground water energy levels in the district and if necessary designate

new Special Quantity Subareas (SQS).

- Continue to cooperate with the United States Geological Survey (USGS) in monitoring surface water levels and the Eastern Nebraska Water Resources Assessment (ENWRA) for groundwater geological assessment including AEM flights.
- Maintain a multi-agency groundwater energy level monitoring network in the Wann Basin of the Platte Valley north of Ashland to pool information from different agencies collecting water level data. This information is being used by the COE and MUD to refine their groundwater modeling efforts.
- Continue to implement the Chemigation Program to inspect safety equipment on permitted irrigation systems in the district. Educate the need for check valves in protecting the aquifer from contamination.
- To finish the development of a groundwater model to assist in management for each sub-area. Additional information on water use from all wells will be needed for accurate information. Initiate additional studies to identify vulnerable aquifers and modify GWMA rules and regulations to protect these aquifers and their long term sustainability.
- Continue using AEM (airborne electromagnetic) information to analyze bedrock aquifers both in water quantity and water quality. Test holes and monitoring wells will have to be installed and sampled to determine these as a possible source of usable groundwater. New management strategies need to be developed for these aquifers such as summer trigger levels for confined bedrock aquifers, especially if these are hydrologically isolated from overlying alluvial aquifers.
- Utilize the completed Lower Platte River Consortium Study for possible locations for recharge and reservoir sites to better convey water downstream in the watershed.
- Continue to update the Groundwater Management Plan to include Integrated Management of surface and ground water and to consider drought concerns.
- Expand the GWEL network wells in criteria subareas and to have continuous recording monitoring and real-time reads wells in each sub-area to better manage the resource.
- Continue to assist District communities who have difficulties with water quality and quantity by helping determine rural water system feasibility including the Saunders County Rural Water System study. .
- Keep abreast of updates and new iterations of neighboring NRD studies.
- Continue working on projects identified and keeping updating quality objectives in the Watershed Quality Plan. Partner with state agencies in conducting these projects.
- Continue with the District's Well Permitting Program and Variance Process throughout the District. Utilize submitted water use data in this process and identify registered and unregistered wells.
- Provide information and education on water conservation, integrated pest management and safe disposal of farm and household chemicals.
- Assist in working with NRD's on activity of State and Federal Agencies, new research, and Legislative issues.
- Continue to install flow meters on irrigation wells that are required by GWMP and obtain grants for cost share for water flow meters,
- Continue with the process of updating the certification of irrigated acres and encourage producer participation in online reporting for entering their data to improve efficiency and quality of data.
- Continue to monitor clean up efforts by the COE at the Former Ordnance Plant at Mead, Nebraska and any other clean up efforts. To work with the COE to establish spacing requirements for future high capacity irrigation, industrial, and/or municipal wells that are requesting to be installed near known contaminant plumes from the Former Ordnance Plant

near Mead, so these wells will not interfere with the COE's clean up efforts.

- Review livestock permits from NDEE.
- Investigate irrigation runoff and groundwater management area complaints as needed.
- Continue to provide equipment and data for localized weather throughout the District.
- Communicate with well drillers and pump installers on water concerns within the District.
- Improve irrigation and nitrogen efficiency by working with UNL Extension and other agencies

In response to the Erosion and Sediment Control Act (LB 474), passed in 1986, the Natural Resources Commission developed the Nebraska Soil and Water Conservation Strategy. This strategy outlines a course of action for efficiently conserving and managing the state's natural resources. A number of significant rain events in 2024 caused an increase in erosion/sedimentation complaints. No violations were filed.

The Lower Platte North NRD administers the Erosion and Sediment Act and has patterned its local program after the state strategy. The district administers state and local cost-share funds through Soil and Water Conservation Programs (SWCP) to offer incentives to producers for installation of land treatment practices. LPNNRD staff also worked with NRCS staff to utilize Farm Bill Programs to repair erosion problems.

### **Soil and Water Conservation Programs (SWCP)**

Under Soil and Water Conservation Programs (SWCP), the LPNNRD allocated \$83,029.99 of state funds (Dept. Natural Resources) for land treatment practices during fiscal year 2024 in cooperation with 12 different landowner projects. In addition, two new Buffer Strip contracts were administered with \$9,587.23 in state funds.

For fiscal year 2025, \$83,058.36 of state funds (from the Nebraska Department of Natural Resources) and \$25,000 of local funds will be allocated for soil and water conservation practices through the LPNNRD Lands for Conservation Program (LFC). The LFC program offers landowners a per/acre payment to set aside production ground to allow for summer construction. This lessens the burden on the fall construction season allowing more conservation work to be implemented.

### **Wahoo Creek Water Quality Land Treatment Efforts**

Wahoo Creek in Saunders County, Nebraska, has resided on the Environmental Protection Agency's (EPA) list of impaired water bodies for decades. To address the impaired status of Wahoo Creek, LPNNRD in partnership with the U.S. Environmental Protection Agency (EPA) and the Nebraska Department of Environment and Energy (NDEE) developed the Wahoo Creek Watershed Water Quality Management Plan in 2013. These plans are updated every 5 years and the District is in the process of completing another update. This plan identifies goals to reduce excess phosphorus, nitrogen, soil sediments, and *E. coli* bacteria in the Wahoo Creek Watershed. This plan meets the EPA's requirement of containing "Nine Elements" of an effective watershed management plan. The plan identifies water quality goals to protect and enhance the quality of all water resources within the Wahoo Creek. Sub-watersheds within the Wahoo Creek Watershed were prioritized for future water quality projects. LPNNRD in partnership with EPA, NDEE, and the Natural Resource Conservation Service (NRCS) identified four Wahoo Creek sub-watersheds as National Water Quality Initiative (NWQI) areas to receive special EQIP and EPA 319 funding for landowners to complete conservation practices to help achieve the numerous identified water quality goals.

The NRD and the local NRCS field office have moved forward with creating a partnership position for a Watershed liaison/Source Water Specialist to help implement BMPs that are inline with the shared agency's water quality mission.

### **Shell Creek Watershed Water Quality Land Treatment Efforts**

Shell Creek is a major tributary of the Lower Platte River. Land use in the approximately 305,000 acre watershed is predominantly row crop agriculture. Portions of Shell Creek are on the Environmental Protection Agency's (EPA) impaired waters list. The most notable impairments include *E. coli* (bacteria) and Atrazine.

The Shell Creek Watershed Improvement Group (SCWIG) is a volunteer committee that formed in 1999 to lead local efforts to identify problems and to promote implementation of conservation practices to improve water quality in Shell Creek. This evolved into an advisory group to LPNNRD continuing to provide local leadership toward reducing erosion and water quality impairments in the watershed. A community-based planning approach was used to gather input from the citizens of the watershed for development of the Shell Creek Watershed Environmental Enhancement Plan that emphasizes combinations of practices that improve water quality.

Over the past 25 years, the Shell Creek Watershed has benefited with over \$2 million in EPA Section 319 funds combined with approximately \$4 million in partnering federal and local funds for assisting landowners in establishing Best Management Practices on their farms. These efforts resulted in Shell Creek becoming the first agricultural watershed in the nation to have a segment delisted for atrazine contamination in FY 2018.

In FY 2023, the NRD secured \$779,000 in grants from EPA/NDEE Section 319 and the Nebraska Environmental Trust (NET). These grant dollars matched with local funds are expected to yield over \$1.4 million of water quality work in the watershed over the next three years.

#### Erosion and Sediment Complaints

The LPNNRD responds to occasional erosion and sediment complaints. In most cases, these complaints are resolved before going through the formal complaint process. Many cases are drainage issues that are resolved between the District and landowners. During FY2022 NRD staff was subpoenaed on a case between two neighbors that could not be resolved amicably. The case has yet to be resolved as both parties continue to work together. The area received multiple, intense, rain events during the spring/summer of 2024. The NRD was contacted by multiple landowners with complaints. No violations were noted.

#### **Soil Conservation Long Range Objectives**

- Use technical assistance from the NRCS in the planning, design, construction, and maintenance of conservation measures applied to the land.
- Use Federal, state, and local funds to promote and implement land and water treatment projects in priority areas of Wahoo Creek Watershed to reduce erosion and improve water quality. The NRD plans to coordinate with local NRCS through the National Water Quality Initiative (NWQI), NDEE's 319 program, and local funding efforts to achieve the goal.
- Continue encouraging the implementation of summer conservation construction utilizing federal funding within the Wahoo Creek Watershed through the Lands for Conservation program
- Administer \$83,058.36 of State NSWCP funds and \$25,000 of local cost-share and grant funds to landowners for the construction of terraces, tile outlets, waterways, diversions, small dams, planting of permanent vegetation, and maintaining water quality.
- Continue to promote conservation tillage measures, pasture & range management, sustainable agriculture, and the Conservation Reserve Program (CRP), through news releases and the district's newsletter.
- Recognize the Outstanding Soil and Water Conservationists.
- Continue to assist landowners in resolving soil erosion and sediment complaints.
- Provide financial support and staff time to conservation education activities.
- Continue to work closely with locally-led conservation groups to promote soil and water conservation throughout the district.
- Partner with the Shell Creek Watershed Improvement Group (SCWIG), EPA/NDEE, NET, and

NRCS toward continuing implementation of Best Management Practices in the Shell Creek Environmental Enhancement Plan Implementation.

- Work with NRCS, NDEE, NET, Saunders County, and the Wahoo Creek locally led Steering Committee in pursuing additional federal and state funds to assist with land treatment practices as defined in water quality objectives in the Wahoo Creek Watershed Water Quality Plan.
- Assist with the formation of local landowner advisory steering committees in the Wahoo and Bone/Skull Creek Watersheds for planning soil & water conservation practices and flood reduction.
- Please combine current year objectives with the projected five year objectives.
- FY 2024-2028 Soil Conservation Long Range Objectives (Sean DONE, Ryan DONE)
- FY 2025-2029 Soil Conservation Long Range Objectives (Sean, Ryan) DONE
- Maintain existing land treatment practices and programs.
- Continue to work with all counties in the district to reduce roadside erosion.
- Administer NET and NDEE/EPA 319 Grant Programs to improve water quality throughout Wahoo Creek, Shell Creek, and the Lower Platte River Corridor Alliance priority watersheds.
- Look for new and innovative soil and water conservation methods.
- Partner with NRCS, UNL Extension, and landowners to improve all aspects of their water and soil quality.
- Continue to support the Land and Range Judging Contests.
- Continue targeting SWCP land treatment program funds for priority watersheds in the District.
- Use existing and new technology and GIS software programs for implementing and promoting soil conservation practices.
- Promote the use of and make available soil surveys and land use information.
- Continue to support Locally Led Landowner Groups to promote and implement soil and water conservation practices.

Projects have been completed in priority areas in the LPNNRD to help reduce flooding and provide grade stabilization. Projects have been completed in Bellwood, Clear Creek, Cottonwood Creek, Sand and Duck Creek, Swedeburg, and Rawhide Creek watersheds. Current high priority flood reduction areas include Bone Creek, Shell Creek, Skull Creek, and Wahoo Creek watersheds. On federal and state projects where the LPNNRD acts as project sponsor, the district obtains land rights and is also responsible for operation and maintenance activities on these projects after they are built.

The LPNNRD offers local assistance for the construction of small dams that can help counties and/or landowners protect county roads, control erosion, and provide water for livestock and wildlife.

### **Wahoo Creek Flood Reduction Efforts**

The NRD is currently in the process of building nine flood reduction dams in Wahoo Creek watershed, estimated to cost \$19.7 million in 2020. Federal (WFPO) and state funds (JEDI) are expected to fund the entire project including planning, design, permitting, land rights, construction, and construction oversight. All necessary land rights, and permits have been acquired for first three sites. Construction will begin in Fall 2025 on sites: 26a, 26b, and 27. Construction is expected to begin in FY2026 on the remaining seven sites: 55, 66, 77, 84, 86, and 86. Completion of all nine dam sites is anticipated by the end of FY28.

### **Sand Creek Environmental Restoration Project (Lake Wanahoo)**

With the invaluable assistance of numerous local, state, and federal partners, 2011 witnessed the completion of construction on Lake Wanahoo's earth embankment. The breakwater feature and the fisheries component were completed a few years prior to the embankment. Recreation components were completed for Lake Wanahoo in FY2011. Construction of seven upstream flood reduction/environmental enhancement structures were completed in FY12-14. In FY19, LPNNRD assumed Lake Wanahoo's recreation management responsibilities from the Nebraska Game and Parks Commission.

### **Operation and Maintenance**

District staff complete annual inspections on 45 watershed structures and special projects in the District.. These inspections help detect problems before they become serious. Annually, noxious weeds and volunteer trees are sprayed, debris removed, fences repaired, on dams & Clear Creek Levee, and the Rawhide Ditch System, and risers unplugged on dams. The District is currently working with NRCS and a Engineer Consultant in the rehabilitation of dam Cottonwood 21-A.

### **Army Corps of Engineers 205 and GI Flood Studies**

Over the past many years, the District has partnered with local entities and the US Army Corps of Engineers to study flood protection alternatives for their areas. In 2004, LPNNRD partnered with Fremont, Inglewood, and Dodge County to look at a potential levee project to remove areas from the Platte River 100-year ice induced floodplain. In FY 2017, the Fremont study evolved into a General Investigation (GI) Study which determined that there is not a feasible structural solution (levee) to the City of Fremont's flood threat from the Platte River. In 2018 the GI Study evolved back to a 205 Non-Structural Study for the City of Fremont and Dodge County. The Non-Structural effort will continue in FY 2025.

In 2005, LPNNRD entered into an interlocal agreement with the City of Schuyler to evaluate levee protection options to protect the city from flooding from the Platte River and Shell Creek. In FY

2012, the Schuyler 205 Study was completed and entered into the project design phase. In FY 2014 the design phase was completed and LPNNRD assisted Schuyler with obtaining needed land rights for the Shell Creek Levee portion of the project which began construction activities in the spring of 2014 and most construction activities were completed in the fall of 2015. LPNNRD continued to assist Schuyler in FY 2018 with closing out the project with the Army Corps of Engineers. Schuyler continues to do a great job in maintaining the levee.

#### Flood Control and Damage Reduction Long Range Objectives

- Continue with accelerated land treatment efforts and flood reduction opportunities in identified priority watersheds, Shell Creek, Skull & Bone Creek and Wahoo Creek in the District.
- Budget staff time and funds to complete annual and/or biennial inspections and maintenance such as spray noxious weeds & cut and treat trees on 45 dams, Clear Creek Levee, and Rawhide ditch and other project sites.
- Develop a long term plan for Operation and Maintenance costs associated with large structures.
- Continue to be an active partner on the Joint Water Management Advisory Board to explore flood reduction and drainage solutions in portions of Dodge County City of Fremont and complete the Rawhide Watershed WFPO Planning efforts.
- Partner with the City of Fremont, Dodge County, and Papio-Missouri River NRD to fund operation and maintain established USGS cameras at 5 locations and 2 stage-only water gauges along the Lower Platte River.
- Partner with Dodge County and City of Fremont on FEMA Drainage Improvement Projects.
- Continue to educate Cities, Counties and public on watershed management and flood reduction and to accept and implement Floodplain Management Authorities.
- Cooperate with landowners and counties in evaluating small dam sites for cost-share throughout the district.
- Continue to partner with the Army Corps of Engineers, FEMA, City of Fremont, Englewood, and Dodge County on exploring non-structural opportunities for feasible flood control solutions and the Hazard Mitigation Plan Flood Resiliency study.
- Support the City of Schuyler for exploring non-structural opportunities for feasible flood control solutions from the Platte River through the LPNNRD District-wide Hazard Mitigation Plan.
- Work with Communities, Counties, and other entities on projects identified in our District-wide All Hazard Mitigation Plan.
- Commit funds and staff time to complete flood water control/reduction plan and complete easement acquisition for all ten Wahoo Creek Watershed flood reduction dam sites.
- Begin construction on Wahoo Creek Dam Sites 26a, 26b, and 27, complete engineering designs on Wahoo Creek Dam Sites 55, 66, 77, 82, 84, 85, 86 and have them completed by 2028.
- Continue to update LPNNRD's district-wide All Hazard Mitigation Plan and assist District Communities in evaluating future flood protection for their communities
- Partner with NRCS and hired HDR through the Dam Rehabilitation program to rehabilitate dam Cottonwood 21-A.

The district administers several programs designed to enhance the region's forest, range, and wildlife land, including the Tree Planting Program, Wildlife Habitat Programs with Nebraska Game & Parks and Pheasants Forever, SWCP Program, and Mitigation Program.

### **Tree Program**

One of the most visible and popular programs offered by the LPNNRD is the district's tree planting program. As a direct result of this program, begun in 1973, an estimated 890,100 trees and shrubs have been planted in the district. Trees and shrubs may be obtained from the NRD for windbreaks, shelterbelts, wildlife habitat, woodlots, and Christmas tree plantings. Besides providing a planting service, the NRD also designs tree planting plans and offers technical advice on ground preparation for tree sites.

During the spring of 2024, 16,875 trees and shrubs were distributed to District residents. Of this total, 9,886 were planted by the NRD field crew at 10 sites.

### **Wildlife Programs**

Lower Platte North continues to encourage landowners to set aside land for wildlife habitat by using Federal Programs and Programs provided by Nebraska Game & Parks and Pheasant Forever.

### **Community Forestry Program**

In FY 2023-2024 LPNNRD donated 900 tree seedlings for the District's annual Spring Conservation Sensation; the Fremont EcoFair and Newman Grove School. The District budgets \$2,000 for Community tree development projects. The District did not assist a Community during the fiscal year.

### **Forestry, Range and Wildlife Habitat Long Range Objectives**

- Plant and distribute conservation trees and shrubs through the district's Tree Planting Program with hopes of increasing the program each year..
- Continue to include tree planting as an eligible cost-share practice under the SWCP program.
- Offer trees and give staff presentations to elementary students across the district.
- Continue to promote Wildlife Habitat programs in cooperation with the Nebraska Game and Parks Commission and other partnering entities as opportunities arise.
- Assist cooperators with signing up for Wildlife Programs.
- Provide information and education on tree planting, woodland management, grassland management, and proper wildlife habitat enhancement through media, tours, and schools.
- Provide cost-sharing for the conversion of cropland to grassland through the SWCP program.
- Cooperate with Pheasant Forever Chapters to enhance wildlife habitat and establish windbreaks.

### **Czechland Lake Recreation Area**

Czechland Lake Recreation Area is a multipurpose project located one mile north of Prague, Nebraska on Highway 79. Flood control, recreation, and education are the main benefits of the project. Located at a convenient distance from Omaha, Lincoln, Fremont, and Wahoo, the 85 surface acre lake is situated on 265 acres of public access land operated and maintained by the LPNNRD.

State park permits and fees are not required for entrance to the area. Czechland Lake has 11 electrical camper pads at an \$18/night fee for the use of a camping pad. There are also three non-electrical pads. A Nebraska Fishing License is required for anglers. The lake fishery is managed by the Nebraska Game and Parks Commission, which stocks and monitors fish populations.

Originally built as one of twelve floodwater structures in the Cottonwood Creek Watershed, Czechland Lake has developed into one of the area's most popular recreation spots. The reservoir and recreation area development was built at a total cost of \$1.8 million. Funding for the project was shared by the Nebraska Natural Resources Commission, Saunders County, USDA Natural Resources Conservation Service, and LPNNRD. Grant monies from the U.S. Environmental Protection Agency have been used to reduce nonpoint source pollution entering the lake and to provide educational resources.

The Czechland recreation area is extensively used each year generating between \$8,500 - \$10,000 in camping revenue. Mowing, trash removal, repair, and upkeep of park equipment, and thistle control kept LPNNRD park staff very busy during the spring and summer.

### **Homestead Lake (Skull Creek Site #55)**

Construction was completed on Homestead Lake in 2001. The dam offers flood control for nearby communities, and has been developed for public recreation. Recreation facilities include a shelter, restroom, picnic areas, a boat ramp, and hunting areas. FY 2024 proved to be another very popular year for recreationists as the area was extensively used.

### **Lake Wanhoo**

Work was completed on recreation facilities at Lake Wanhoo one mile north of Wahoo in FY 2012. Recreation facilities at the 1,600 acre site straddle the 662-acre lake, with camping and boating access on the west side and a day use area on the east. A rocky hiking/biking trail winds throughout the park, linking the east and west side recreation areas over a breakwater levee one mile north of the dam. Mowed trails north of the levee provide access to undeveloped areas set aside for wildlife habitat.

The camping area contains 75 camper pads, 54 tent camping sites, and 6 primitive cabins. All camper pads are equipped with electrical hookups and are rock surfaced. All sites have fire rings and picnic tables.

The recreation area offers access to two large boat ramps wide enough to accommodate four boats at a time. Boating on the entire lake is no-wake only.

The day use area on the east side of the lake has two large picnic shelters and two smaller ones, all offering scenic views of the lake. In FY 2017 a dump station for RV's was constructed on the east day use area as well as a disc golf course/nature educational trail.

Both the camping and day use areas provide excellent fishing access, with a total of seven fishing jetties. One jetty on each side has an attached handicapped pier. The lake was stocked with largemouth bass, bluegill, blue catfish, crappie, northern pike, and walleye beginning in 2008. Limited hunting opportunities will continue to be available at Lake Wanahoo through the Game & Parks Commission PATH Program, where adults can schedule a time to mentor a youth hunter at designated hunting sites north of the recreation area. An operation and maintenance plan was developed with the assistance of the Nebraska Game and Parks Commission and Pheasants Forever in FY 2014 which identified activities that were implemented in 2015 .

In FY 2019, LPNNRD assumed the responsibilities of administering Lake Wanahoo as a public recreation area from the Nebraska Games & Park Commission.

In FY 2020, the Clint Johannes Education Building was completed on the day use portion of the recreation area. This facility provides a protected outdoor education space for LPNNRD education activities, as well as a public rental facility for the public. Also in FY 2020, six new primitive cabins were installed in the primitive camping portion of the park to give visitors a unique alternative to tent camping.

#### Recreation Long Range Objectives

- Improve up to 20 additional sites with 50 amp service
- Continue to repair and replace damaged portions of the park from the May, 2024 storm event.
- FEMA has approved disaster relief funding for Saunders County, continuing work with FEMA to repair damages throughout Lake Wanahoo recreation Area.
- Continue to budget funds for maintenance, including grass mowing, tree trimming, grading roads, outhouse cleaning, trash removal, painting, and noxious weed control, at Lake Wanahoo, Czechland, and Homestead Lake Recreation Areas.
- Continue to improve our existing sites and evaluate the development of new outdoor public recreational opportunities as they arise.
- Design and install a 10-14 slip marina on the west side of the lake. Marina will enable campers with boats the opportunity to keep their boats on the water during their stay. Install a fish cleaning station also.
- Continue to assist NE Game & Parks and Pheasant Forever in developing new areas offering public access.

It is the general policy of the LPNNRD not to provide financial assistance for drainage improvement and channel rectification unless a project has public benefit and is sponsored by a County, City, Drainage District, or a group of landowners through an established Improvement Project Area. Under this policy, the district has cooperated on several projects that have provided public benefit.

#### Drainage Improvement and Channel Rectification Long Range Objectives

- Worked with Colfax County to complete new Shell Creek South Channel Improvement/Benching Projects.
- Partnered with Dodge County and Fremont to support drainage improvements east of Fremont through FEMA.
- Partnered with the North Bend Drainage District, Dodge County, and City of Fremont to support the drainage improvement project for the North Bend drainage ditch through FEMA.
- Continue to oversee the Rawhide Creek West Branch Project to ensure that landowners properly control vegetation.
- Continue providing assistance to Platte Center with stabilizing segments of Elm Creek.
- Evaluate potential technical and funding assistance to counties, cities, and other entities in the district that sponsor sound drainage and channel improvement projects.

Over 30 years ago, vast changes occurred in Nebraska's solid waste regulations. Landfills that weren't properly designed, operated, or sited were required to shut down, as were unauthorized dumps. In order for a landfill to operate, it must be approved by the State and receive a permit. If a permit is not issued, the landfill cannot legally operate. Currently, the only permitted landfill in the Lower Platte North NRD is a facility near David City.

### Waste Disposal & Pollution Long Range Objectives

- Promote recycling efforts in the district through education programs, newsletters, and news releases.
- Participate in education efforts to promote the reduction of pollution to our air, water, and soil resources.
- Cooperate and be supportive of other group and agency pollution control efforts, education, and/or regulation.
- Assist and encourage all District communities in establishing collection locations for recyclable wastes.
- Assist District cities and counties in establishing pickup days for hazardous household and farmstead wastes as opportunities arise.
- Promote waste reduction efforts in the district through education and incentives.

A major responsibility of the LPNNRD is to keep the public aware of the district's various projects and programs, and to inform and educate children and adults about the wise use and management of our natural resources.

During fiscal year 2024, the Lower Platte North NRD conducted many activities to help residents learn the importance of our soil and water resources and to stay informed of issues and concerns regarding natural resources. Some of the highlights included the following.

### **Publications and Marketing**

The NRD distributes two newsletters each fiscal year. The Winter issue of "The Viaduct" newsletter includes the Annual Report. In FY 2024, more than 23,000 copies of each newsletter were distributed in eight newspapers, emailed and mailed. Previous newsletters are available on the website at [www.lpnrd.org/downloads](http://www.lpnrd.org/downloads).

Various brochures describing LPNNRD programs and services were updated as needed. These brochures are displayed in the office and distributed during NRD sponsored events and exhibit booths. Press releases are distributed to district newspapers, email lists and radio stations.

Numerous ads highlighting LPNNRD programs and upcoming deadlines air on KTIC Radio monthly, and digital ads are displayed on Wahoo newspaper's website monthly.

The NRD continues to maintain information and education outreach for the district through the use of social media outlets on Facebook, X, and YouTube. These outlets are maintained weekly and provide information along with photos and videos about the district's ongoing activities and events.

The NRD's website at [www.lpnrd.org](http://www.lpnrd.org) contains information on the district's projects and programs, along with staff information, board of directors information, as well as committee and board meeting minutes, and district publications. Online applications and registration forms for various projects and programs are also available. Additionally, online payment capabilities continue to allow customers to pay for trees, rural water bills, and Lake Wahoo permits.

Promotional videos have been created for the Water Department, Operations & Maintenance department, Projects department, Information and Education department, and the three LPNNRD recreation areas (Czechland Lake, Homestead Lake, and Lake Wahoo). These 30-second and 60-second videos are shown as educational purposes for presentations, on the LPNNRD website, commercials on area television stations, and featured on social media platforms. Past directors, current directors, and current staff have been featured in the videos. The commercials air on News Channel Nebraska and Nebraska Public Media throughout the year.

### **Education Programs**

During FY 2024, the district continued with two year-long programs. The St. Wenceslaus Pre-kindergarten students learn about wildlife, trees, birds, soil and water conservation through books, pictures, stories, and hands-on activities. The students visited Lake Wahoo at the end of the year for a field trip filled with nature hikes, nature crafts, and disc golf. The district teamed up with Wahoo Public middle school students for the Survival Club program, making a total of three school years of the program. LPNNRD staff and other outdoor enthusiasts met monthly with students during the school year to learn about hiking, knot tying, 2-legged predators, 4-legged predators, fishing, first aid, foraging for wild foods, fire building and other outdoor survival skills.

The district continues to participate in the Career Exploration Opportunities (CEO) Program with Wahoo Public Schools. During the fall semester of 2023, LPNNRD staff hosted one high school senior and he rotated between each department to learn about the LPNNRD responsibilities.

The Clint Johannes Education Building is utilized for events of all kinds. Local teachers and other organizations will use it for their students and staff as a meeting space with a great view and amenities. The LPNNRD utilizes the building for educational events each month. The event, Coffee Lakeside, has impacted close to 100 people, who meet in the building once a month. Topics included wildflowers, fireflies, animal adaptations, fall activities, phenology, nature based play, lake ecosystems, water flower identification, fungi, and more. All other NRD related events are also hosted in the building or another location at Lake Wanahoo.

Additional events throughout the year included Wildflowers and Wine, Trivia and Game Night, Back to School Night, Community Fishing Event, and Nocturnal Nights. These events drew in participants of all ages with some returning and some new individuals. Staff also participated in the county-wide, Kid's Summer Institute, that ran all of June. Students participated in dip netting for macroinvertebrates; birding; disc golf; nature journaling; and wild about wildflowers.

The Lower Platte North NRD and Lower Platte South NRD rotate in hosting the East Central Land Judging Contest. Land Judging is a competition for high students that challenges them to gain a better understanding of soil structure and land evaluation. The Lower Platte North NRD works with local NRCS employees to choose a site location and help with site preparation. The Lower Platte North NRD staff and NRCS staff will assist in the preparation, contest monitoring, and scoring efforts during the contest.

The annual LPNNRD Spring Conservation Sensation was held on May 1st at Lake Wanahoo. Fifth and sixth grade students from Saunders, Butler, and Dodge Counties participated in various activities. Hands-on activities were presented by LPNNRD staff, additional personnel from various agencies and organizations, and volunteers to teach students about the environment, natural resources, tree planting, lake ecosystems, wildlife education and more. Nearly 300 students attended the event.

The third annual LPNNRD Natural Resources Camp was held at Lake Wanahoo. For one week, attendees learned how to fish, how to go birding, about the amphibians and reptiles of Nebraska, and insects, both macroinvertebrates they found in the lake and the land dwelling butterflies and moths.

Test Your Well Event is a program that partners with area FFA chapters to host public events, providing nitrate testing of water samples from private wells at no cost to the attendees. The district held 2 events in FY 2024.

District staff provided various presentations and activities during natural resources festivals, field days, out-of-school time programs, school classrooms, online activities on the LPNNRD website, and adult education events. As a result of the district's educational outreach efforts, there was interaction with approximately 3,504 youth and 326 adults in FY 2024.

### **Information & Education Long Range Objectives**

- Publish the district newsletter "Viaduct" biannually in an electronic format and as a printed newspaper insert in 8 area newspapers.

- Send timely news releases to the local media on various LPNNRD programs, projects, and activities.
- Disperse pamphlets and other publications about LPNNRD programs.
- Update the district's website frequently.
- Provide a display at county fairs or agriculture events (up to five major counties) within the district.
- Continue information and education outreach for the district through the use of tools such as local radio stations, local TV stations, and social media outlets.
- Provide district elementary students with free trees, as requested, in the spring.
- Provide LPNNRD staff as requested to speak to community organizations and schools on NRD activities and environmental topics.
- Provide various education programs, events, and activities to area schools and out-of-school time programs.
- Host the East Central Region Land Judging Contest in the fall of 2024.
- Host the annual Spring Conservation Sensation in May 2025.
- Develop new programs and promotional projects to aid in outreach efforts of the district.
- Provide assistance and publications for the students involved in the Shell Creek Watershed Monitoring Program.
- Continue to provide a scholarship for graduating seniors in the Shell Creek Watershed Monitoring Program who plan to pursue higher education relating to science or natural resources.
- Search for new and effective ways to inform and educate the public on the NRD purpose and programs.
- Participate with the Information & Education (I&E) Staff Group to coordinate statewide I&E activities and produce statewide products.
- Increase participation in activities sponsored by other agencies relating to the NRD's responsibilities.
- Seek to have conservation/environmental education as a part of the school curriculum.
- Support environmental education activities and events throughout the district, and neighboring NRDs.
- Assist in the development of an outdoor classroom for a district school.
- Partner with district schools to host Test Your Well Events annually.

The staff of the Lower Platte North NRD includes 21 full-time and 11 part-time/seasonal employees. The NRD administers a full-time field technician, four field office assistants in Natural Resource Conservation Service county offices, and a Recreation Facilitator for Czechland & Homestead Lake Recreation Areas.

Included in the part-time positions, the district employs seasonal conservation technicians to assist in the layout of land treatment structures. There are seasonal summer employees hired to help with Lake Wanahoo, water sampling, tree planting, and maintenance of LPNNRD projects. Personnel positions and assigned responsibilities may increase in the future as increased project and program responsibilities increase.

Current staff as of September 1, 2024:

Sydney Abbott, Education Coordinator

Daryl Andersen, Water Resources Manager

Kaitlyn Barga, Wanahoo Recreation Supervisor/Water Resources Specialist

Brandon Beethe, Grants/GIS Coordinator

Jill Breunig, Bookkeeping Department Head/Administrative Assistant

Ryan Chapman, Assistant General Manager

Sean Elliott, Projects/Rural Water Manager

Carson Euse, Recreation Facilitator Czechland & Homestead Lakes

Eric Gottschalk, General Manager

Bob Heimann, Operations & Maintenance Manager

David Moore, Operations & Maintenance Technician

Russell Oaklund, Lead Water Resources Specialist

Karen Rezac, Department/Administrative Assistant

Lacey Sabatka, Information Coordinator

Jon Speichinger, Operations & Maintenance Technician

Jacob Stover, Water Resources Specialist

Staff Support for NRCS Offices:

Adam Brockman, Conservation Technician

Jessica Marty, NRD/NRCS Field Office Assistant (Dodge County)

Marla Milliken, NRD/NRCS Field Office Assistant (Saunders County)

Kristin Miller, NRD/NRCS Field Office Assistant (Colfax County)

Kimberly Piitz, NRD/NRCS Field Office Assistant (Butler County)

Funding required for the LPNNRD projects and programs for Fiscal Year 2025 requires a general operating budget of \$14,085,234 of which \$3,480,715 is required from the district's local tax levy. The FY 2025 tax levy of .025767 cents per \$100 actual valuation is required from District property. Projected expenses and income for FY 2022-2030 are shown in Appendix F.

A tax levy of .025767 means that an owner of a \$150,000 home will pay \$42.98 in NRD taxes in FY 2024. An owner of farm land valued at \$7,000 per acre will pay \$2.00 an acre/year to the NRD in FY 2025. The LPNNRD levy represents about two percent of the total property tax collected.

Although it is expected that the amount of revenue from all sources will fluctuate during the next few years, it is anticipated that the LPNNRD will operate at a mill levy between \$0.025 and \$0.055 per \$100 actual valuation as the District continues to assist with flood reduction project priorities and to address our responsibilities with groundwater water quality and quantity management.



The following is an initial list of potential changes and a brief rationale for each.

- \* Increase the maximum soil rental rate allowed to closer align with increases to USDA soil rental rates. In certain counties, the average USDA soil rental rate exceeds the \$250/acre maximum currently allowed by the program. (requires a change to statute)
- \* Add an additional financial incentive for a minimum buffer width of 75 feet. This would encourage a minimum width of buffer that would also help producers meet required pesticide application setbacks along streams and other waterbodies. (requires a change to regulation)
- \* Allow contracts to be a maximum of 15 years, to allow better alignment with USDA program contracts. (requires a change to statute)
- \* Add Contour Buffer Strips, including Prairie Strips, as an eligible practice, using the same rate calculations and incentives. (requires a change to regulation)
- \* Emphasize management and maintenance requirements of the practices in the landowner contract. These buffer practices have a limited lifespan for achieving the most water quality benefits, and routine maintenance of the practices will increase the lifespan for these benefits. These activities will also increase the opportunities for re-enrolling acres at the highest rate.
- \* Add Riparian Herbaceous Cover as an eligible practice for acres that were designed and enrolled as a filter strip, but no longer meet the filter strip standards because of degraded vegetation. This practice would receive a lesser, to be determined, payment rate. Many acres currently in the program, while still offering water quality benefits, have not been maintained and have had their species composition shift. This would allow acres to be re-enrolled, but at a lesser rate. (requires a change to regulation)

However, NDA is open to other ideas and has posed additional questions for NRDs to consider.

- \* Are there procedural or programmatic changes needed? What works? Are there things the agencies could do better?
- \* Are there other practices that should be included?
- \* Are buffer strips, including those currently eligible and those proposed above, still needed? Are other types of conservation practices more effective and/or generally lacking in Nebraska agriculture?

# Nebraska Buffer Strip Program Summary

NRD	# Applications	Total Acres	Miles	Irrigated Acres	Annual Application Dollars	'BSP Only' Acres	BSP only Dollars	Contracted Acres	Annual Contracted Dollars
Central Platte	10	94	8	53	\$17,527.21	87	\$17,063.48	94	\$17,527.21
Lewis & Clark	7	40	5	11	\$4,442.85	18	\$4,038.08	40	\$4,442.85
Little Blue	44	227	36	130	\$43,306.11	210	\$42,302.25	227	\$43,306.11
Lower Big Blue	123	727	112	159	\$128,296.04	582	\$121,825.36	720	\$127,147.04
Lower Elkhorn	39	281	35	54	\$54,807.96	221	\$52,636.85	281	\$54,807.96
Lower Loup	54	627	57	533	\$132,947.54	619	\$132,437.54	627	\$132,947.54
Lower Platte North	33	242	27	45	\$51,342.72	222	\$50,230.05	228	\$49,139.26
Lower Platte South	30	183	24	11	\$34,582.95	145	\$32,918.82	183	\$34,582.95
Middle Republican	2	18	3	8	\$2,539.90	18	\$2,539.90	18	\$2,539.90
Nemaha	109	673	84	9	\$115,817.26	478	\$108,711.14	630	\$105,117.26
Papio-Missouri River	7	39	6	1	\$9,750.00	39	\$9,750.00	39	\$9,750.00
South Platte	11	187	13	82	\$21,832.73	148	\$21,569.27	187	\$21,832.73
Tri-Basin	2	28	2	28	\$6,210.00	28	\$6,210.00	28	\$6,210.00
Twin Platte	6	56	5	18	\$4,098.83	5	\$1,012.50	56	\$4,098.83
Upper Big Blue	24	184	25	103	\$35,169.54	158	\$33,355.20	184	\$35,169.54
Upper Republican	5	83	6	0	\$6,997.99	74	\$6,910.67	83	\$6,997.99
	<b>506</b>	<b>3,688</b>	<b>447</b>	<b>1,244</b>	<b>\$669,669.63</b>	<b>3,050</b>	<b>\$643,511.11</b>	<b>3,624</b>	<b>\$655,617.17</b>

## LAND-USE DOLLARS

Annual \$ for irrigated w/o CRP	\$257,096.25
Annual \$ for irrigated w/ CRP	\$10,408.36
Annual \$ for Non-irrigated w/o CRP	\$386,615.42
Annual \$ for Non-irrigated w/ CRP	\$15,549.60

## LAND-USE ACRES

Irrigated Acres w/o CRP	1,143
Irrigated Acres w/ CRP	101
Non-irrigated Acres w/o CRP	1911
Non-irrigated Acres w/ CRP	533

## BUFFER TYPE

Forested Buffer Acres	32.1
Potential Obligation for Approved Applications	\$6,230,402.77
Total Obligation for Approved Contracts	\$6,153,651.87