

Operations Committee Meeting  
Thursday, June 27, 2024 8:30 AM  
Lower Platte North NRD Office  
P.O. Box 126  
Wahoo, NE 68066

1. UNFINISHED BUSINESS  
There is no unfinished business to address.
2. WILD NE AND OTHER PROGRAMS  
Ducks Unlimited has sent an invoice for the Wetland Restoration Project on the Wanahoo property (attached). The Pruss Excavation was paid \$87,201.30 and DU services (engineering, survey, staking, etc.) is \$35,567.77 for a total of \$122,769.07. DU contributed \$53,128.82, LPNNRD \$49,640.25 and Game & Parks \$20,000. The District did receive credit of \$3,227.50 for in-kind work. The contract between DU, NRD and G & P estimated the cost at \$145,000.
3. OPERATION & MAINTENANCE & OTHER ITEMS  
The O & M staff has been doing O & M and inspections on our watershed dams. O & M consists of cutting or spraying trees (seedlings), filling rodent holes, spraying noxious weeds, clearing debris from principal spillways. Also, assisted in clearing debris on the Wanahoo dam.
  - 3.A. Rehabilitation of Cottonwood 21-A, NRCS & HDR  
HDR has sent out a 60% draft of Chapters 1-6 and appendices D & E for our review on the Supplemental Watershed Plan on Cottonwood 21-A before it's sent to the NRCS. They intend to send this draft to NRCS the week of June 24.  
HDR will schedule a 60% review meeting in July.  
HDR received a geotechnical report from NRCS that confirmed alternative concepts allowing for finalization of alternatives.
  - 3.B. Intersection Hwy 77,92 & 109 Round-About  
Work continues on Hwy 77,92/109 Round-About. The contractor is installing the storm water drain system. The District is waiting for an agreement from NDOT for the cost of installing the filter systems around the Windstream lines. The cost of installing the filter systems is estimated at \$35,000. When the project is completed, the District will ask Windstream for reimbursement.
  - 3.C. FEMA/NEMA Flood Damage Inspection  
FEMA/NEMA visited Saunders County on Tuesday, June 25th to inspect flood damage. They inspected all areas of the Wanahoo property. We believe the damage to the Wanahoo property and Saunders County will meet the monetary threshold for assistance. FEMA/NEMA will review what qualifies.
  - 3.D. Clear Creek Levee & Tie Back Levee Elevations  
After each inspection of the Clear Creek Levee by the Corps of Engineers, the District is flagged for raising a segment of a tie-back levee that connects to the Clear Creek Levee on the north end without permission through the 408 permitting process. (See aerial photo)  
The District did not raise the levee, the landowners of the Clear Creek Drainage

District did because they sandbagged the tie-back in consecutive years, 2017 & 2018. The tie-back levee also almost breached years before this while the COE was renovating the levee system. The contractor on site hauled in material to prevent that failure.

The COE believes the tie-back levee was raised above the Clear Creek levee elevation and wants the District to hire a consulting firm to prove hydraulically this area will not create a rise in water elevation elsewhere along the system. If approved by the COE, there would be changes to the As-Built drawings and the O & M Manual updated.

Heimann is waiting for some answers from the COE regarding the details they need.

3.E. Rawhide Ditch 8 Request

Kirk Brand is requesting a larger CMP (corrugated metal pipe) in the county road ditch and his field, which drains into Rawhide Ditch 8 along Co. Rd 24 (see aerial attached). The large amounts of rain took a long time to drain his field. The existing pipe is 18". Heimann has asked Dodge County to look at the situation and to potentially assist with a replacement.

3.F. Lower Platte Weed Management

The Lower Platte Weed Management group was informed that the Dept. of Ag will not fund any grants this next fiscal year. The Weed Group has been successful in the past few years in obtaining grants. The Papio-Missouri NRD is asking if we and Lower Platte South NRD would contribute an additional \$30,000 this next fiscal year on top of our already committed \$30,000 that is written in our agreement.

We have asked Papio for an account balance from our funds we have contributed in the past.

4. ROCK AND JETTY

We haven't received any applications or payment request.

5. LAKE WANAHOO

5.A. Lake Wanahoo Permit Sales

For the month of May, the District received \$14,024.00 in annual park permit revenue. The year by year break down is listed below.

Month	Monthly Total	YTD
May 2024	\$14,024.00	\$45,667.00
May 2023	\$17,235.00	\$50,105.00
May 2022	\$14,877.50	\$51,790.00
May 2021	\$14,032.50	\$62,340.00
May 2020	\$29,177.50	\$67,225.00
May 2019	\$15,597.50	\$50,510.00

5.B. Lake Wanahoo Camping Revenue

For the month of May, the District received \$17,571.80 in camping revenue. The year by year comparison is below.

May 2024	\$17,571.80	\$41,796.45
----------	-------------	-------------

<b>May 2023</b>	\$16,882.93	\$43,895.23
<b>May 2022</b>	\$20,720.50	\$42,486.91
<b>May 2021</b>	\$18,148.57	\$50,833.79
<b>May 2020</b>	\$29,202.83	\$54,667.95
<b>May 2019</b>	\$13,572.47	\$27,160.95

5.C. Education Building Rentals

The Clint Johannes Education Building at Lake Wanahoo was rented 24 times with 8 NRD/education events. Revenue for the month was \$1,562.50.

6. INFORMATION AND EDUCATION

6.A. Information

6.A.1. Radio & eAds

The KTIC radio ads and Wahoo newspaper e-ads during June featured the availability of cost-share for abandoned wells. July will feature the upcoming variance deadlines.

6.A.2. Analytics

*The LPNNRD Facebook and X pages, along with the website are some of the fastest ways to get information out to the public. Facebook and X posts range from 12 -18 posts per month. If you are on Facebook or X, please like, follow, share, or retweet the Lower Platte North NRD posts!*

*Total reach/impressions show how many people saw the post/tweet. Engagements include likes, comments, shares/retweets and link clicks.*

X (Twitter) made changes to the site again and no longer allows viewing analytics unless you are a premium member.

**The month of June had 21 posts total. Facebook followers: 1,625 (up 11 from May). X followers: 431 (up 4 from May).**

**Top Posts on Facebook:**

- Hiring GIS/Grants Specialist
- Wildflowers and Wine Flyer
- Hazard Mitigation Plan Meeting Reminder
- Natural Resources Camp flyer
- Shared video from Ward Laboratories about fertilizer

<b>W EB SI TE</b>	<b>Users</b>	<b>Traffic Channel Changes</b>	<b>Top Pages</b>	<b>Devices</b>
<b>Ju ne</b>	2,018	Organic -25.16% Direct -20.16%	Lake Wanahoo Home Czechland	Mobile 64.6% Desktop 34.5% Tablet 0.8%

<b>1-26</b>		Referral -53.46% Social 103.85%	Outdoor Recreation Downloads	
<b>May</b>	2,895	Organic 40.51% Direct 17.95% Referral 63.64% Social -33%	Lake Wanahoo Home Czechland Flood Damage Reduction Staff	Mobile 62.8% Desktop 35.5% Tablet 1.7%
<b>April</b>	2,012	Organic 6.3% Direct -2.35% Referral -6.73% Social 0%	Lake Wanahoo Home Czechland Outdoor Recreation Forestry	Mobile 56.4% Desktop 42.1% Tablet 1.5%
<b>March</b>	1,489	Organic -8.51% Direct -32.94% Referral -47.5% Social -16.67%	Lake Wanahoo Home Czechland Forestry Staff	Desktop 48.9% Mobile 48.8% Tablet 2.3%
<b>February</b>	1,838	Organic 0.8% Direct -9.6% Referral 64.3% Social -61.8%	Home Lake Wanahoo Forestry Downloads Czechland	Desktop 52% Mobile 45.8% Tablet 2.2%

*Traffic channels: organic traffic means they use a search engine then choose an option that includes lpnnrd.org, direct traffic means they type in lpnnrd.org directly (or have it bookmarked), and referral traffic is any other traffic not from a search engine or social (such as a link from another site).*

Top referral clicks from: NARD's website 17, visitnebraska.com 21, Wahoo newspaper website (LPNNRD digital ad) 0.

Clicks from Facebook: 44.

Clicks from Twitter: 0.

#### 6.A.3. County Fairs

Upcoming county fair booths and activities:

- Booth set up at the Butler County Fair July 11-14
- Booth set up with kids activities on Tuesday, July 30 from 3pm-5pm
- Booth set up at the Dodge County Fair July 31 - August 4

#### 6.A.4. Summer Viaduct

The Summer edition of the Viaduct is at the printer and will be sent to area newspapers mid-July to end of July.

#### 6.B. Education

##### 6.B.1. Past Events

- **June 3rd:** Kid's Summer Institute, Dip Netting - CANCELED
- **June 5th:** KSI - Bird Watching at Lake Wanahoo with 9 students.

- **June 6th:** Coffee Lakeside, Calling all caretakers had 0 attendees & 25 students at Cedar Bluffs summer school program explored natural resource based stations.
- **June 10th-14th:** NRD CAMP hosted up to 11 students a day. We focused on herpetology, fungi, birds, survival skills, plants and insects with a plethora of outdoor activities. See pictures.
- **June 11th:** Schuyler 4H night at Czechland Lake with roughly 20 people (families of all ages). Kids went fishing, exploring and critter catching, and finished the night with smores. See pictures.
- **June 15th:** Lion's Club Fishing Derby at Lake Wanahoo - CANCELED
- **June 17th:** KSI Nature Journaling with 17 students.
- **June 18th:** Wildflower Bouquets KSI with 13 kids.
- **June 19th:** Happy Hearts Daycare Morning at the Lake - CANCELED
- **June 20th:** KSI Disc golf AM had 22 kids & Cedar Bluffs summer school program field trip PM CANCELED. Wildflowers and Wine night was postponed until this day and had close to 25 attendees.

6.B.2. FY 2023 Impact Numbers and end of the year review.

This was my biggest impact year to date since I began in December of 2020.

Below is a breakdown of the impact on youth and adults for every full year I've been here.

- FY 2021 - 809 youth, 43 adults
- FY 2022 - 2,774 youth, 295 adults. These numbers do not include the 513 students that attended both the land and range judging contests we hosted and co-hosted that year.
- FY 2023 3,504 youth, 326 adults.

My goal for FY 2023 was to reach two new schools I've never been to for educational visits. Arlington, Linden Elementary (Fremont), Archbishop Bergan Early Childhood Center, Scribner Snyder, and Ashland Greenwood were the five new schools I worked with, amongst regular visits to North Bend, Wahoo Public, St. Wenceslaus, Lindsay Elementary, Schuyler, Newman Grove, and East Butler.

I hosted 12 NRD events compared to 10 the previous year. 10/12 months we hosted a Coffee Lakeside. We provided education to every grade level K-12 in schools across our district. I gained over 70 people to my email listserv, bringing the number from 130 to over 200 people. This is imperative when sharing information about the LPNNRD and specifically the education department.

Sending out a hard copy mailing to all the schools in our district; emails to all school administration and teachers; as well as a heavier social media presence were imperative in getting into more classrooms. Andrew Tonnie's sharing these on social media directly impacted my ability to get into more North Bend Classrooms, as they specifically mentioned seeing it from him. Please help spread the word about the opportunities we provide! Building great relationships with individual teachers has them asking for me to return. I will continue to

push our reach into the furthest corners of our district and look for unique ways to bring learning opportunities to people of all ages.

7. RURAL WATER SYSTEMS

7.A. Colon System

7.B. Bruno System

7.C. Other



# INVOICE

## DUCKS UNLIMITED, INC.

RESCUE OUR WETLANDS  
*Banding Together for Waterfowl*

**Great Plains Regional Office**  
**2525 River Road**  
**Bismarck, North Dakota 58503-9011**  
**(701) 355-3500 • Fax (701) 355-3575**

**INVOICE NO.** PI-004398  
**DATE** June 19, 2024

**TO** Lower Platte North NRD  
511 Commercial Park Road  
Wahoo, NE 68066

**CU-0020688**

PROJECT NAME	PROJECT NO.	PAYMENT TERMS
Lake Wanhoo Restoration	NE-94-2	Due upon receipt

DESCRIPTION	AMOUNT
Specific Site Agreement between Nebraska Game & Parks Commission, Lower Platte North Natural Resources District, and Ducks Unlimited for NE-94-2 Lake Wanhoo (see attached)	
Contractor Charges - Pruss Excavation: \$87,210.30 LPNNRD Contribution	\$49,640.25
<b>SUBTOTAL</b>	<b>\$ 49,640.25</b>
<b>TOTAL AMOUNT DUE</b>	<b>\$ 49,640.25</b>

PAYMENT INSTRUCTIONS	
<p><b>BY CHECK:</b> Ducks Unlimited, Inc. Attn: Project Coordinator, Nebraska 2525 River Road Bismarck, ND 58503-9011</p>	<p><b>BY WIRE TRANSFER:</b> Bank Name: First Horizon Bank Bank Address: Memphis, TN 38120 ABA Number: 084000026 Account of: Ducks Unlimited, Inc. - Operating Account Number: 0322482</p>



## Project Invoice

1 Waterfowl Way  
 Memphis, TN 38120  
 901-758-3825

Invoice No.: **PI-004398**  
 Invoice Date: 6/19/2024  
 Customer: Lower Platte North Natural Resources District (CU-020688)  
 Agreement: LPNNRD LAKE WANAHOO SSA NE-94-2 (NE-94-2 SSA LAKE WANAHOO)  
 Project: LAKE WANAHOO RESTORATION (NE0094002)  
 Description: Lower Platte North Natural Resources District

Task #	Task Name	Amount
7	Construction (083061)	\$ 49,640.25
	HD-DIR EXP	\$ 49,640.25
<b>Total</b>		<b>\$ 49,640.25</b>

Direct Project Charges		
	HD-DIR EXP	\$ 49,640.25
Indirect Expenses		
<b>Total</b>		<b>\$ 49,640.25</b>

Transaction Summary			
Task #	Task Name		Amount
7	Construction (083061)		
<b>Hours</b>		<b>Hours</b>	<b>Amount</b>
<b>Expense</b>			<b>Amount</b>
	HD-DIR EXP	DIRECT PROJECT CHARGES	\$ 49,640.25
<b>Total</b>			<b>\$ 49,640.25</b>

Transaction Details						
Task #	Task Name					
7	Construction (083061)					
Role	Resource		Date	Hours	Rate	Amount
Expense	Category	Vendor	Date	Quantity	Sales Price	Amount
	HD-DIR EXP			0.77		\$ 49,640.25
	DIRECT PROJECT CHARGES	Pruss Excavation	4/15/2024	0.77	\$ 64,467.86	\$ 49,640.25
	Lower Platte North Natural Resources District					
<b>Total</b>				<b>0.77</b>		<b>\$ 49,640.25</b>

Please include invoice number with remittance.

**SITE SPECIFIC AGREEMENT**

PROJECT NAME: Lake Wanahoo Restoration

PROJECT NO: NE-94-2

This Site-Specific Agreement ("Agreement") is effective this 22 February day of ~~January~~ 2024 between Ducks Unlimited, Inc. ("DU"), Nebraska Game and Parks Commission ("NGPC"), and Lower Platte North Natural Resource District ("Cooperator").

**WHEREAS**, DU, NGPC, and Cooperator have entered into this Agreement to facilitate Cooperator's development of its property ("Site") to benefit migratory waterfowl and other natural resources as described in the Project Proposal ("Project") attached hereto as Exhibit A and Site Development Plans attached hereto as Exhibit B;

**WHEREAS**, Cooperator is the sole fee title owner of the real property described in Exhibit A;

**WHEREAS**, Cooperator desires to conduct wetland conservation practices on the Site;

**WHEREAS**, DU applied for a North American Wetlands Conservation Act ("NAWCA") grant title Central Flyway Migration Corridor IV (hereinafter "Grant") and the Grant was issued by the U.S. Fish and Wildlife Service ("USFWS") and accepted by DU;

**WHEREAS**, NGPC will provide funds for the project that, if applicable, may be used as match to the Grant.

**WHEREAS**, Cooperator will provide funds and in-kind services for the project that will be used for a 1:1 ratio match for the Grant.

**WHEREAS**, DU, NGPC, and Cooperator wish to agree upon the terms prior to starting the wetland restoration work.

**NOW, THEREFORE**, in consideration of the above and the terms and conditions listed herein, DU, NGPC, and Cooperator agree to undertake the development of the Project on the Site as follows:

**A. TERM OF AGREEMENT**

1. This Agreement, and the rights and responsibilities outlined hereunder, shall be for a term of twenty-five (25) years.

**B. DU AGREES TO:**

1. Obtain the topographical, soils, and hydrological data required to design the Project; survey, design, engineer, and otherwise prepare Site development plans that may include but not be limited to ditch fill and excavation to equalize depths and expand water surface area.
2. Submit Site development plans to Cooperator and NGPC for review and approval.

3. Construct, or cause to be constructed, the Project, subject to the terms and conditions of this Agreement, in substantial compliance with the Site development plans and specifications developed pursuant to Exhibit B attached to this Agreement.
4. Provide payments to third-party contractors for materials and construction costs associated with development of the Project upon completion and final inspection of the Project.
5. Provide funding of project costs, not to exceed Sixty-two Thousand Five Hundred Dollars (\$62,500.00), in substantial compliance with Exhibit A.

**C. NGPC AGRESS TO:**

1. Provide funding of project costs, not to exceed Twenty Thousand Dollars (\$20,000.00), in substantial compliance with Exhibit A. Partner contributions shall be tendered within thirty (30) days after receipt of an invoice from DU.

**D. COOPERATOR AGREES TO:**

1. Provide funding in an amount not to exceed Sixty-two Thousand Five Hundred Dollars (\$62,500.00), in substantial compliance with Exhibit A. Cooperator contribution payments shall be tendered within thirty (30) days after receipt of an invoice from DU.
2. Provide site and burn preparations, along with obtaining any necessary permits and compliance documentation.
3. Provide DU with documentation for Cooperator's monetary and non-monetary match contributions within thirty (30) days of completion of the Project, including but not limited to receipts and documented time logs for labor and personal equipment usage.
4. Grant access rights necessary for construction of Project and provide to DU, and its officers, employees, agents, and the like, all reasonable assistance and cooperation necessary for the implementation of this Agreement.
5. Provide routine inspection, operation, rehabilitation, maintenance, and management necessary to maintain the continuing viability and functionality of the Project after initial construction throughout the term of this Agreement.

**E. DU, NGPC, AND COOPERATOR MUTUALLY AGREE:**

1. That any subsequent change to the Site development plans and specifications shall be approved in writing by the parties.
2. DU will select any third-party contractors in compliance with DU procurement policies, including a pre-construction conference with the successful bidder prior to Project construction. It is understood and agreed that DU has sole discretion for contractors utilized for any aspect of the Project but will give due consideration for any and all contractor(s) designated by Cooperator.
3. The Parties shall conduct a final inspection of the Site prior to accepting any completed Project developments. In the event the parties are unable to agree as to the acceptability of the completed Project developments and compliance with the Site development plans and specifications, they shall select a mutually acceptable outside party whose decision as to the

state of the specific Project development completion shall be binding. Should it be determined that any portion of Project developments are not in compliance with the Site development plans and specifications, attached hereto as Exhibit A, the Project development will be brought into compliance or a mutually agreeable condition. The Cooperator shall bear all cost and responsibility for remediation to bring non-compliant aspects of the Project into compliance if they were caused by Cooperator or any of Cooperator's contractors or subcontractors.

4. To periodically review Cooperator's Site management pursuant to this Agreement to study and consider any needed modifications in furtherance of the goals of this Agreement.
5. That the Site will remain under the jurisdiction of Cooperator and Cooperator will be solely responsible for the Site's administration and management. Cooperator will notify DU of planned or pending changes in ownership.
6. That a change of ownership shall not change the terms of this Agreement. The Agreement and terms shall run with the Site for the term of the Agreement and shall be binding on Cooperator's heirs, successor, and assigns. Cooperator shall be solely responsible for fully disclosing the Agreement to all heirs, successors, and assigns.
7. That the parties appoint the below Project Officers, and correspondence pertaining to this Agreement shall be sent as follows:

DU: Ele Nugent  
Ducks Unlimited, Inc.  
2121 N Webb Rd., Suite 309  
Grand Island, NE 68803

NGPC: Scott Luedtke  
Nebraska Game and Parks Commission  
2200 N. 33<sup>rd</sup> Street  
Lincoln, NE 68503

Cooperator: Bob Heimann  
Lower Platte North Natural Resource District  
511 Commercial Park Road  
Wahoo, NE 68066


The parties may change their respective Project Officer at any time by providing written notification to the other parties identifying the name of their new Project Officer.

8. That nothing in this Agreement shall be construed to entitle DU to bring any action against Cooperators for destruction of the Project resulting from causes beyond Cooperators' control, including without limitation, fire, flood, storm, and earth movement.
9. That a party may terminate this Agreement by providing thirty (30) days' written notice thereof to the other parties if (1) all or any portion of the Site is taken by any governmental agency by means of eminent domain, (2) pursuant to any compelling reasons of public health, safety or welfare, or (3) if Cooperator abandons the Site or fails to manage and maintain it according to the terms of this Agreement. The parties hereto also agree that if such termination should occur, then Cooperator shall compensate DU in an amount equal to one twenty-fifth (1/25) of DU's incurred cost herein for each full year still remaining under the term of this Agreement.

- 10. That DU will bear no responsibility or liability with respect to any claims or suits by third persons for damages incurred or suffered resulting from, or caused by, the Cooperator, any subcontractor hired by the Cooperator, or their respective employees, agents, servants and assigns activities under this Agreement, including, but not limited to, any invoices for third party contractor services obtained by Cooperator in furtherance of the objectives of the Project. Cooperator agrees that it will indemnify, defend, and hold DU harmless from and against all losses and all claims, demands, payments, suits, actions, recoveries, judgments, costs, and expenses of every nature and description brought or recovered against DU or expended by DU (including the payment of attorney's fees) arising from the performance or non-performance of Cooperator, any subcontractors, and/or their respective employees, agents, servants and assigns of any of Cooperator's obligations under this Agreement.
- 11. This Agreement may be modified or amended as necessary upon the written consent of all parties.


**IN WITNESS WHEREOF**, the parties hereto have executed this Agreement as of the date and year first written above.

**DUCKS UNLIMITED, INC.**

DocuSigned by:  
  
386EEE42026C41D...  
By: Johann Walker  
Director of Operations


2/22/2024  
Date

**NEBRASKA GAME AND PARKS COMMISSION**

  
By: Scott Luedtke  
District Manager

2/22/24  
Date

**COOPERATOR**

  
By: Eric Gottschalk  
General Manager

2/22/24  
Date

EXHIBIT A

PROJECT PROPOSAL

This project includes DU services for surveying, design, drafting, preparation of bid documents, contractor selection, project alignment and staking, and construction management. Construction will consist of restoration activities (ditch fill and excavation).

WL/UPL Restoration Acres: 35 acres of wetland restoration and 0 acres of upland restoration

**Restoration Work Budget**

DU NAWCA CF IV Grant and In Kind Funds	\$62,500.00 (not to exceed)
NGPC Funds (non-federal)	\$20,000.00 (not to exceed)
<u>Cooperator Cash and In Kind Contribution (non-federal)</u>	<u>\$62,500.00 (not to exceed)</u>
Restoration Work Total Budget	\$145,000.00

Anticipated completion date: April 2024

Lake Wanahoo Project Area



GENERAL LEGAL DESCRIPTION  
NW1/4 OF SECTION 15  
TOWNSHIP 15N, RANGE 7W  
SAUNDERS COUNTY, NEBRASKA



**PAYMENT REQUISITION  
DUCKS UNLIMITED, INC.  
GREAT PLAINS REGIONAL OFFICE**

NO.	G1NE940201
-----	------------

UNIT PRICE	X
EQUIPMENT RENTAL	

DATE	4/2/2024
------	----------

FINAL:	Yes
--------	-----

PROJECT NAME	LAKE WANAHOO LPNNRD ENHANCEMENT	CONTRACT NO.	DU-1-NE-94-2
CONTRACTOR	PRUSS EXCAVATION, CO.	PROGRESS PAYMENT NO.	1
ADDRESS	648 A ROAD	FOR PERIOD ENDING	4/1/2024
CITY	DODGE	STATE	NE
		ZIP CODE	68633

ITEM	DESCRIPTION OF WORK/EQUIPMENT	UNIT	QUANTITIES				UNIT PRICE	EXTENSION	
			ENGINEER'S ESTIMATE	THIS ESTIMATE	PREVIOUSLY REPORTED	TOTAL			
1	MOBILIZATION	L.S.	1	1	0	1	\$7,174.80	\$7,174.80	
2	EXCAVATION	C.Y.	22,462	22462	0	22462	\$3.50	\$78,617.00	
3	ROAD DITCH FILL	C.Y.	2,837	2837	0	2837	\$0.50	\$1,418.50	
HOLDBACK RELEASE							Extension Total	A	\$87,210.30
REQ. #	HOLDBACK						Less Previous Charges to Project	B	0.00
							Charge Project (A-B)	C	87,210.30
							Less Holdback 0% (percent of C)	D	0.00
							Sub-Total (C-D)	E	87,210.30
							Release Holdback Previous Periods	F	0.00
TOTAL							Amount of Payment E + F	G	\$87,210.30

**FOR COMPANY USE ONLY**

STATE	PROJECT NUMBER	PHASE	FUNCTION	DEPARTMENT	ACCOUNT	AMOUNT
NE	94	2	10	1-1430	6510	\$87,210.30

DocuSigned by: 	DocuSigned by: 	
ENGINEER BIOLOGIST	DIRECTOR OF OPERATIONS	ACCOUNTING
(2681870448)	(7955935474)	
(OR AUTHORIZED DESIGNEE)		

APPROVAL DATE: 4/8/2024



**CONTRACTOR INVOICE-PAYMENT REQUEST  
DUCKS UNLIMITED, INC.  
GREAT PLAINS REGIONAL OFFICE**

PRUSS EXCAVATION, CO.  
MATT PRUSS, VICE PRESIDENT  
648 A ROAD  
DODGE, NE 68633


Project LAKE WANAHOO LPNNRD ENHANCEMENT

Contract No.: DU-1-NE-94-2


Date: April 2, 2024

FINAL PAYMENT

ITEM	DESCRIPTION	ESTIMATED QUANTITY	UNIT	PREVIOUS REPORTED	TOTAL TO DATE	INVOICE FOR PAYMENT	UNIT PRICE	TOTAL
1	MOBILIZATION	1	L.S.		1	1	\$7,174.80	\$7,174.80
2	EXCAVATION	22,462	C.Y.		22462	22462	\$3.50	\$78,617.00
3	ROAD DITCH FILL	2,837	C.Y.		2837	2837	\$0.50	\$1,418.50
<b>TOTAL INVOICE AMOUNT</b>								<b>\$87,210.30</b>

Contractor's Signature:  Date: 04/02/2024

Title: Vice President

Approved by:  Date: 4/4/2024

(DU Construction Supervisor/Engineer)



# Pay App

DATE	3/28/2024
PAY APP #	1 (FINAL)
INVOICE #	5381
TERMS	Net 30

<b>BILL TO</b>
DUCKS UNLIMITED, INC 2121 N WEBB RD, STE 309 GRAND ISLAND, NE 68803

JOB/PROJECT: NE-94-2

ITEM #	DESCRIPTION	CONTRACT QTY	COMPLETED QTY	U/M	UNIT \$	EXT TOTAL
	CONTRACT NO: NE-94-2 LAKE WANAHOO LPNNRD ENHANCEMENT					
1	MOBILIZATION	1	1.00	LS	7,174.80	7,174.80
2	EXCAVATION	22462	22,462.00	CY	3.50	78,617.00
3	ROAD DITCH FILL	2837	2,837.00	CY	0.50	1,418.50

Thank you for your business.	<b>Total</b>	\$87,210.30
OK TO PAY BAC 4/2/2024	<b>Payments/Credits</b>	\$0.00
	<b>Balance Due</b>	\$87,210.30

FINAL WAIVER OF LIEN

DATE: April 2, 2024

The undersigned acknowledges that payment of \_\_\_\_\_

EIGHTY-SEVEN THOUSAND TWO HUNDRED TEN AND-----30/100 DOLLARS

(\$87,210.30) constitutes full and final payment for materials and labor shown on the attached billing which the under-signed completed or delivered at the

LAKE WANAHOO LPNNRD ENHANCEMENT DU-1-NE-94-2

project and authorizes Ducks Unlimited, Inc. to release payment for this amount. Upon receipt of this amount the undersigned waives all acquired rights to file a mechanic's lien against said premises prior to above date. By signing this Waiver of Lien the undersigned also certifies that (please check the appropriate box):

Those requirements found in Section 101.904 Final Payment of the General Conditions HAVE been met and that final payment can be made.

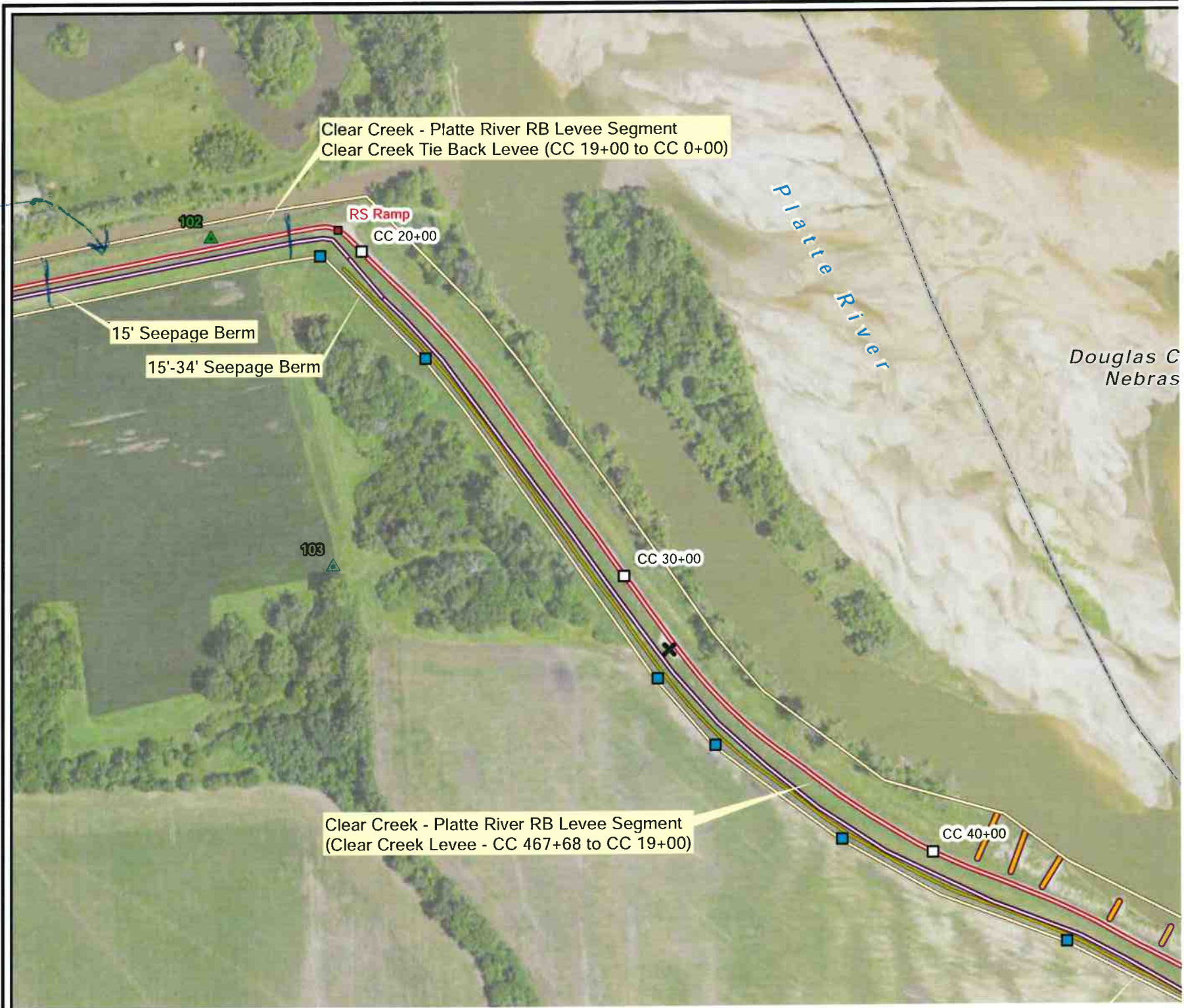
Those requirements found in Section 101.904 Final Payment of the General Conditions HAVE NOT been met and that no final payment will be made until written notification is provided certifying that these requirements have been met.

SIGNATURE: 

NAME: Matt Pruss

TITLE: Vice President

WITNESS: 



Segment in question

Clear Creek - Platte River RB Levee Segment  
Clear Creek Tie Back Levee (CC 19+00 to CC 0+00)

RS Ramp  
CC 20+00

15' Seepage Berm

15'-34' Seepage Berm

CC 30+00

Clear Creek - Platte River RB Levee Segment  
(Clear Creek Levee - CC 467+68 to CC 19+00)

CC 40+00

Platte River

Douglas C  
Nebras

# Rawhide Ditch 8

Kirk Brand request to upgrade CMP.

Legend

Ditch 8

18" CMP

Ditch 7



Google Earth

3000 ft



**KTIC Radio Ad**  
**July 2021-Variance**  
**74 words**

Contact:  
Lacey Sabatka  
Information Coordinator  
Lower Platte North NRD  
(402) 443-4675  
lsabatka@lpnnrd.org

Producers in the Lower Platte North NRD looking to develop new irrigated acres must apply for a variance. Variance requests for new and expanded irrigated acres in the Restricted Development Areas and Non-Hydrologically Connect Areas must be received by the LPNNRD by August 15<sup>th</sup>. Variance requests in the Hydrologically Connect Areas must be received by September 15<sup>th</sup>.

For groundwater management area maps and variance information, please visit [lpnnrd.org](http://lpnnrd.org) or call the LPNNRD at 402-443-4675

# VARIANCE REQUESTS

Variance requests for new and expanded irrigated acres in Restricted Development Areas and Non-Hydrologically Connected Areas are due by August 15.

Hydrologically Connected Areas are due by September 15.

For more information visit [lpnrd.org](http://lpnrd.org) or call 402-443-4675.



LOWER PLATTE NORTH  
Natural Resources District

# VARIANCE REQUESTS

Variance requests for new and expanded irrigated acres in Restricted Development Areas and Non-Hydrologically Connected Areas are due by August 15.

Hydrologically Connected Areas are due by September 15.

For more information visit [lpnnrd.org](http://lpnnrd.org) or call 402-443-4675.



LOWER PLATTE NORTH  
Natural Resources District