

AGREEMENT FOR UTILITY RELOCATION

BLAIR EXECUTIVE AIRPORT(BTA)

Blair, Nebraska

AIP PROJECT NO. 3-31-0109-025/026/027/028

THIS AGREEMENT, made on the date indicated below, by and between Omaha Public Power District, of Omaha, Nebraska, hereinafter called the Utility, and the Blair Executive Airport Authority of Blair, Nebraska, hereinafter called the Airport.

WHEREAS, Blair Airport Authority has established an airport in Blair, Nebraska, and

WHEREAS, an Electric service line (overhead and underground) and appurtenances of the Utility has been constructed to serve the Airport and adjacent properties along County Roads 35 and 38 and will be in conflict with the construction of the Runway 13 extension and County Roads 35 and 38 relocation, and

WHEREAS, the Airport has coordinated with the Utility to move the said power poles, overhead and underground electric lines and appurtenances in the areas that conflict with the Runway 13 extension and relocation and construction of County Roads 35 and 38.

NOW THEREFORE, the parties hereto agree as follows:

1. The Utility agrees to remove all power poles, overhead/underground electric lines and appurtenances within the removal boundary area as shown on the attached drawing marked Exhibit "A"- Utility Removal Boundary Plan – OPPD and relocate said underground utility lines within the newly relocated/dedicated County Roads 35 and 38 right of way as shown on the attached drawing marked Exhibit "B"-Relocated County Roads 35 and 38 Right of Way Boundary Plan, which are attached hereto and made a part hereof. The work is to be done as promptly as possible upon notice to proceed by the Airport with an estimated cost of \$384,316.19 as shown in Exhibit "C".
2. The Utility agrees to comply with all laws, government rules, ordinances, regulation orders or decrees, easements and required permits regulating the lowering of said electric. The Utility shall hold harmless the Airport or its authorized agents against any claim or liability resulting from work performed pursuant to this agreement, whether such work is accomplished by the Utility or by its employees, subcontractors, or agents.
3. The Airport agrees to reimburse the Utility the actual cost of construction for the actual non-betterment costs for moving said electric line estimated at \$384,316.19. It is further agreed that upon completion of the work, the Airport's Engineer shall be notified. The Airport agrees to pay the Utility for actual non-betterment costs within 30 days of receipt of an itemized final job cost statement.

4. It is understood and agreed that this contract and any subcontracts or supplemental agreements are subject to approval by the Federal Aviation Administration before any Federal or project funds are obligated. It is further agreed by both parties hereto that upon reasonable request their cost records for the work will be made available to representatives of the Airport or the United States Government.

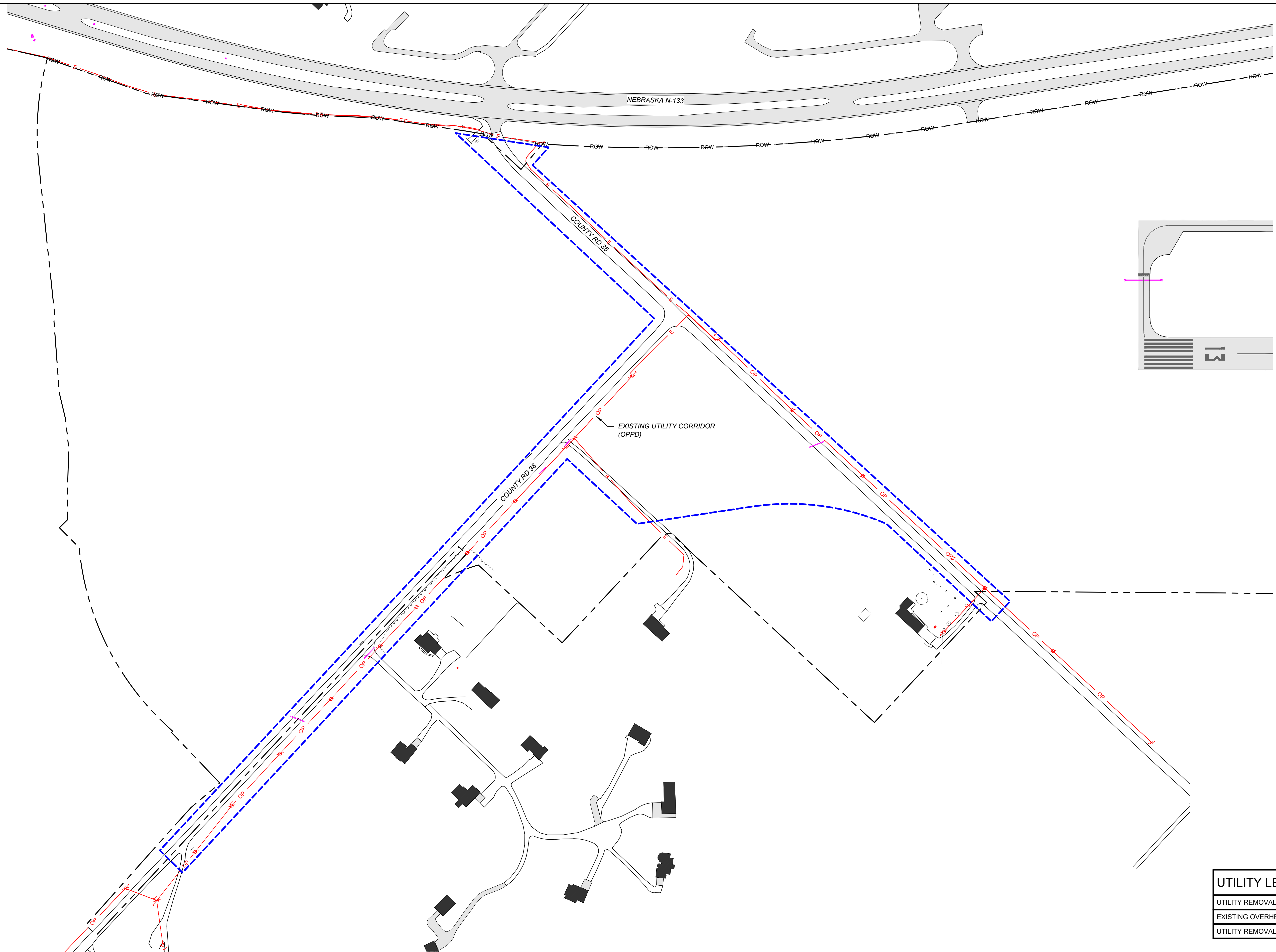
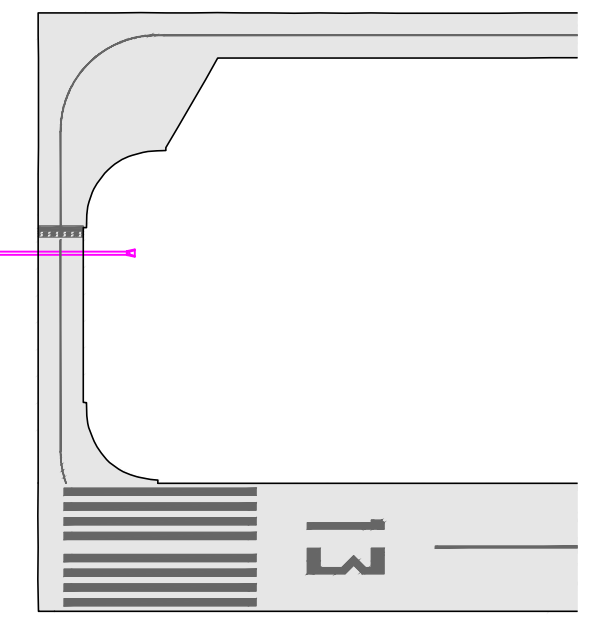
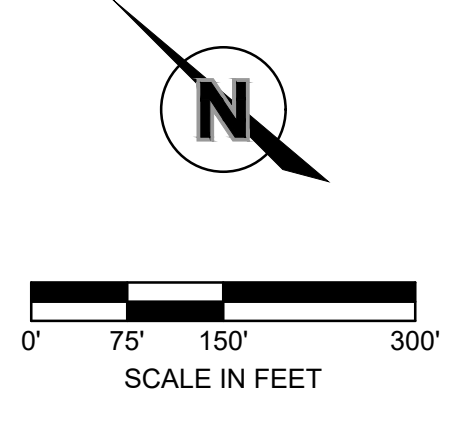
IN WITNESS WHEREOF the parties hereto have executed this agreement on March _____, 2026.

Blair Executive Airport, Blair Airport Authority
Blair, Nebraska

By: _____
David E. Johnson

Omaha Public Power District

By: _____



UTILITY LEGEND	
UTILITY REMOVAL BOUNDARY AREA	THIS PROJECT
UTILITY REMOVAL BOUNDARY AREA	— E —
EXISTING OVERHEAD ELECTRICAL LINE	— OP —
UTILITY REMOVAL BOUNDARY AREA	- - - - -

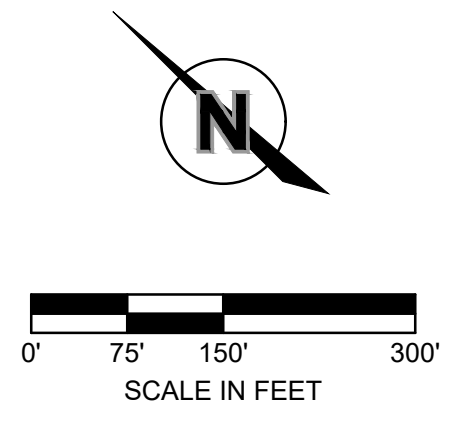
PROJECT NO: 025-01994
 DRAWN BY: JTO
 DATE: 01.09.2026

BLAIR EXECUTIVE AIRPORT
 UTILITY REMOVAL BOUNDARY PLAN - OPPD

olsson
 601 P Street, Suite 200
 P.O. Box 84608
 Lincoln, NE 68508
 olsson.com
 TEL 402.474.6311
 Olsson - Engineering
 Nebraska COA #CA-0638

EXHIBIT
 A

F:\2025\01\01_20250025-01\Map\CA-0638\BlairExecAirport\BlairExecAirport\BlairExecAirport.dwg
 DATE: Jun 13, 2026 11:17am USER: jto



COUNTY ROAD 35 RELOCATION

NEBRASKA N-133

RUNWAY 13 EXTENSION

LEGEND
DEDICATED RIGHT-OF-WAY BOUNDARY

PROJECT NO: 025-01994
DRAWN BY: JTO
DATE: 01.09.2026

**BLAIR EXECUTIVE AIRPORT
RELOCATED COUNTY ROADS 35 AND 38
RIGHT-OF-WAY BOUNDARY PLAN**

olsson
601 P Street, Suite 200
P.O. Box 84608
Lincoln, NE 68508
olsson.com
TEL 402.474.6311
Olsson - Engineering
Nebraska COA #CA-0638

EXHIBIT
B

F:\2025\01994\025-01994-01\Drawings\Exhibits\01-09 Right-of-Way Boundaries.dwg
DATE: Jun 13, 2026 1:29pm USER: jto

Exhibit C: Cost Breakdown: OPPD

will be attached upon receipt